





# Community of Linkletter Official Zoning Map

August 4, 2016

## Legend

-  Municipal Boundary
-  R1 - Residential Zone
-  O1 - Recreation & Public Open Space Zone
-  A1 - Agricultural Zone

Northumberland Strait

0 0.25 0.5 0.75 1 km

