

**BY-LAW NO. 2283-22**  
**OF**  
**THE CITY OF WINKLER**

---

providing for the regulation of traffic and parking  
of vehicles in the City of Winkler, and repeal of  
By-law No. 2176-17 and 2218-18 being an amendment to 2176-17

---

**WHEREAS** a municipality has the direction, control and management of municipal roads within its boundaries.

**AND WHEREAS** Section 319(12) of The Traffic and Transportation Modernization Act provides for a traffic authority to make rules or By-laws to regulate and control vehicular and other traffic and the parking thereof within its jurisdiction;

**AND WHEREAS** Section 90(1) of the Highway Traffic Act provides for a traffic authority to make rules or By-laws to regulate and control vehicular and other traffic and the parking thereof within its jurisdiction;

**AND WHEREAS** Section 90 (2) of The Highway Traffic Act provides for the council of the municipality to impose penalties for a violation of any such rule by By-law;

**AND WHEREAS** Section 90 (3) of The Highway Traffic Act provides for the council of a city to make rules or By-laws applicable to any part of a provincial highway within the city.

**AND WHEREAS** Section 236 (1) (b) (ii) of The Municipal Act C.C.S.M. c. M225 states, 236 (1) Without limiting the generality of clause 232 (1) (o) (enforcement of By-laws), a By-law passed under that clause may include provisions  
(b) remedying contraventions of By-laws, including  
(ii) subject to the regulations, providing for fines and penalties, including the imposition of a penalty for an offence that is in addition to a fine or imprisonment, so long as the penalty relates to a fee, rate, toll, charge or cost that is associated with the conduct that gives rise to the offence, or related to enforcing the By-law.

**AND WHEREAS** Section 3 (2)(a) of the Municipal By-law Enforcement Act C.C.S.M. c. M245 states a municipality may require administration penalties to be paid if the municipality designates the By-law contraventions that may be dealt with by a penalty notice.

**AND WHEREAS** the Council of the City of Winkler, deems it necessary and in the best interests of the municipality to restrict the parking of trucks and trailers on streets in the City of Winkler;

**AND WHEREAS** it is deemed necessary and expedient to pass a By-law to regulate and control vehicular and other traffic and the parking thereof within the City of Winkler;

THEREFORE, BE IT AND IT IS ENACTED AS FOLLOWS:

## **Article 1 - Definitions**

“Chief of Police” shall mean the Winkler Chief of Police or any and all officers of the Winkler Police Service which may be empowered to act on behalf of the Chief.

“By-Law Enforcement Officer” shall mean a person appointed or designated under The Municipal Act to enforce the By-laws of the City of Winkler and includes a designated employee or officer under the Planning Act.

“Designated parking space” means a space designated by signs or pavement markings as being for the sole use of motor vehicles displaying a permit and that is located:

- (1) on a highway,
- (2) in a public parking lot or facility, or
- (3) in a private parking lot or facility to which the public has access

“Motor vehicle” means a motor vehicle as defined in The Highway Traffic Act.

“Loiter”, to remain in an area for no obvious reason.

“Park”, when prohibited, means to stand a vehicle whether occupied or not, except

- (a) when it is caused to stand temporarily for the purpose of, and while engaged in, loading, or unloading, or
  - (b) in obedience to a peace officer or a traffic control device,
- and “parking” has a corresponding meaning.

“Permit” means a valid physically disabled person’s parking permit issued under Section 124.3 of The Highway Traffic Act.

“Persons” shall mean any individual, firm, company, association, society, corporation or group.

“Public Works Department” shall mean all works and operating department staff of the City of Winkler which perform work upon a public street or lane within the City.

“Sidewalk” means a footpath, whether or not paved or improved, that is intended primarily for the use of pedestrians and that either

- (a) forms part of that portion of a highway that lies between the curb line or, if there is none, the lateral boundary line, of the roadway and
  - (i) the adjacent property lines, or
  - (ii) the straight production of the adjacent property lines to the curb line or if there is none, to the lateral boundary line, of an intersecting highway, or
- (b) although not part of a highway, is a publicly maintained right-of-way, set aside for pedestrian traffic only and for the purpose of giving access to property adjacent thereto.

“Snow Route Parking Restriction (Ban)” shall mean a vehicle cannot be parked on a street during an advertised snow clearing event.

“Special event” shall mean a parade, procession, block party, or such other event held on a public street, lane or thoroughfare which will require closure to public traffic.

“Street” shall mean a municipal road for public use and includes a road allowance (including the shoulder), street, lane, thoroughfare, walkway, bridge and underpass, but does not include a departmental road as defined in The Highways and Transportation Act.

“Vehicle” means a device, in, upon, or by which a person or thing is or may be transported or drawn upon a highway but does not include

- (a) a device designed to be moved by human power or used exclusively upon stationary rails or tracks, and
- (b) a motorized mobility aid.

## **Article 2 - Temporary Street Barricades & Closures**

### **Section 2.1**

Persons wishing to have a special event on any street or streets in the City of Winkler, shall make application with the City of Winkler, Chief of Police, who shall review the application and may approve or reject the application (with conditions) and so advise the applicant within 5 business days of filing thereof. The application shall include the nature of the parade, procession, or special event; the route intended to be taken, the date and length and the person or persons responsible for the event. The Chief of Police is hereby empowered to barricade or cause to be barricaded or erect a sign or remove a sign on any street or portion thereof deemed necessary for this event. If the event requires public awareness through the press or other means this shall be done at the expense of the applicant.

### **Section 2.2**

No person shall park on a public street or lane at such time or manner to obstruct the performance of scheduled or emergency maintenance work on the public street or lane. The City of Winkler Public Works Department or authorized contractor may post, close, or detour any such streets it deems necessary to perform maintenance and/or construction work as necessary from time to time.

## **Article 3 - Traffic & Parking Restrictions**

### **Section 3.1**

No person shall park a vehicle where a sign or painted curb, placed and/or authorized by the City of Winkler, prohibits parking, and where a sign has been erected prohibiting the parking of vehicles during certain hours or days.

### **Section 3.2**

No person shall park a vehicle on a street in such a manner that it obstructs the entrance to a lane or to a driveway or an approach leading into a private premise or public pathway.

### **Section 3.3**

No person shall stand or park a vehicle within three (3) meters of an intersection.

### **Section 3.4**

No person shall park a vehicle within three (3) meters of community mailboxes.

### **Section 3.5**

No person shall park a vehicle within three (3) meters from the point of the curb or edge of the roadway immediately opposite of a fire hydrant.

### **Section 3.6**

No person shall park a vehicle within 100 meters of the scene of a fire or emergency except firefighting equipment or other emergency vehicles required in the firefighting operations.

### **Section 3.7**

No truck with a gross vehicle weight rating (GVW) of 6,804 kg (15,000 lbs) or more, nor semi-trailers of any type, nor any bus or Recreational Vehicle shall park on any street within the City of Winkler, except during the course of loading and unloading. Such loading and unloading shall be done as quickly as possible and shall not block the street for other vehicular traffic.

### **Section 3.8**

The parking of un-laden semi-trucks with a GVW of 15,000 lbs or greater shall be permitted on residential driveways except for a period of 90 days from the start of the spring weight road restrictions set out by the Province of Manitoba.

### **Section 3.9**

All trucks with a GVW of 15,000 lbs or greater within the City of Winkler shall only be operated over and along the streets or sections of streets set forth as Truck Routes on Schedule "B" attached hereto, but any truck may operate upon any street where necessary to conduct business at a destination point, provided that Truck Routes are used until reaching the intersection nearest the destination point. Upon leaving the destination point, the truck shall return by the shortest routing to a Truck Route.

- a) All streets and sections of streets set forth as Truck Routes in Schedule 'B' attached hereto shall be further identified as Truck Routes by appropriate Truck Route signs except where Sections (b) and (c) apply below, and shall remain open as Truck Routes, Sunday to Saturday, both days inclusive, at all times.
- b) Where "Route" signs of the type approved by the Province of Manitoba for use in and adjacent to the City of Winkler are installed and maintained on a street or section of street, the street or section of street shall be deemed to be a Truck Route within the terms of this Bylaw.
- c) Where Provincial Trunk Highway signs or Provincial Road signs of the Province of Manitoba are installed and maintained on a street or section of street, the street or section of street shall be deemed to be a truck Route within the terms of this By-law.

### **Section 3.10**

No person shall park a vehicle in a single location on a street for forty-eight (48) consecutive hours or more, within the City of Winkler.

### **Section 3.11**

No person shall park a vehicle upon or over a sidewalk or in front of a public pathway which will obstruct the use of the sidewalk/pathway by pedestrians.

### **Section 3.12**

No person shall stop, stand or park a motor vehicle in a designated parking space for physically disabled persons, or in a manner that makes a designated parking space inaccessible, unless the vehicle displays a permit in accordance with The Highway Traffic Act and the regulations under that Act.

### **Section 3.13**

- (1) In the event that the City of Winkler's Designated Officer, or their delegate, believes there is a reason to restrict parking to expediently and efficiently complete snow clearing activities, the Designated Officer may declare a Snow Route Parking Restriction (Ban) between October 1 to April 30 with 24 hours of advance public notice before parking restrictions come into effect.
- (2) The declaration of a Snow Route Parking Restriction (Ban) may apply to:
  - a. The entire City of Winkler;
  - b. Specific zone(s) or geographic areas of the City of Winkler as shown in Schedule C; or
  - c. Other specific locations as defined by the Designated Officer
- (3) Public notice shall be given in the following manners:
  - a. Notice on the City of Winkler website;
  - b. Social media; and
  - c. Local radio advertisement.
- (4) Enforcement and Penalties for the Snow Route Parking Restriction (Ban) may be enforced as Article 7 & Article 8 of this by-law.

## **Article 4 - Traffic & Parking Regulations**

### **Section 4.1**

Parallel parking of vehicles is required on all streets where parking is permitted in the City of Winkler, except locations identified in the By-law where diagonal parking is required. Parallel parked vehicles shall be headed in the direction of traffic with the curbside wheels within 450 mm of the curb or if there is no curb, it shall be off the travelled portion of the streets, so that the vehicle will not interfere with the movement of other vehicles. On an uncurbed paved street, the vehicle shall be parked off of the paved portion of the road.

### **Section 4.2**

Traffic control and parking regulations may be posted as per Schedule "A" and can henceforth be amended from time to time by Resolution of Council. Unless otherwise stated in Schedule "A", the default speed limit within City limits is 50 km/h.

### **Section 4.3**

Where the authority having jurisdiction has erected a "Stop" sign at an intersection or level railway crossing, the driver shall bring that vehicle to a complete stop before traversing the intersection or railroad crossing and shall not proceed until it is safe to do so.

## **Article 5 - Loading Restrictions/Regulations**

### **Section 5.1**

No person shall park in a street, except for the purpose of loading and unloading. Such loading and unloading shall be done in as expeditious manner as possible. At no time shall the vehicle being loaded or unloaded completely block the lane. Provision for one vehicle to pass shall be made at all times.

### **Section 5.2**

No vehicle shall stand backed up to the curb except when loading or unloading. In no event shall a vehicle be so parked as to interfere with the passage of other vehicles.

## **Article 6 – Street Safety Regulation**

### **Section 6.1**

No person shall deposit snow from private properties onto public roads, streets, lanes and ditches. Persons found depositing snow on public roads, streets, lanes and ditches may be charged the cost to remove such snow.

## **Article 7 - Enforcement**

### **Section 7.1**

The Winkler Police Service is hereby authorized to enforce the following traffic regulations on private and public parking lots upon request by the Owner and all Municipal Parking Lots where the required signage is in place, namely:

- Physically Handi-capped Parking Only
- No Parking, Fire Lane
- Emergency Vehicles Only
- No Parking, Loading Area
- No Parking, Entrance Only or Exit Only
- No Loitering, Littering, or Excessive Noise
- No Parking
- No parking, Time of Day 8am - 5pm, Days of the week Monday - Friday
- Parking time limit

### **Section 7.2**

A Constable of the Winkler Police Service or other person authorized by the Chief of Police, or the By-law Enforcement Officer may order a vehicle be towed away when such a vehicle is parked in a No Parking Zone or is in violation of the time limit in any restricted parking zone, the costs or fees of which are the responsibility of the registered owner.

### **Section 7.3**

Any Constable of the Winkler Police Services or other person authorized by the Chief of Police, or the By-law Enforcement Officer of the City of Winkler may issue a penalty notice to any person who has allegedly contravened any of the provisions of this By-law.

#### **Section 7.4**

A penalty notice must be in a form set out in Schedule “B” of the Municipal Enforcement By-Law No. 2174-17 and shall be delivered to the affected person in accordance with that by-law. The penalty notice must be issued to a named person unless it is issued for a by-law contravention respecting the parking of a vehicle, in which case the notice must set out the vehicle’s license plate or, if none, the vehicle identification number.

#### **Section 7.5**

In the event that a violation under By-law is also a violation under the Highway Traffic Act, the Constable may issue a penalty notice under the provisions of this By-law or a “Summons” under the Highway Traffic Act, at his/her discretion.

#### **Article 8 - Penalties**

##### **Section 8.1**

Any person guilty of a breach of this By-law shall pay the administrative penalty outlined in Schedule “A” of the Municipal By-law Enforcement By-law No. 2174-17 or request a review by a screening officer in accordance with Part II of said By-Law.

##### **Section 8.2**

That the amount of the administrative penalties set out in Schedule “A” to the Municipal By-law Enforcement By-law #2174-17 may be amended from time to time by Resolution of Council.

#### **Article 9 - Other**

##### **Section 9.1**

By-law No. 2176-17 is herewith repealed.




##### **Section 9.2**

If any provision of this By-law is determined to be unenforceable or invalid, the remaining provisions of this By-law will continue to be valid and enforceable.

**Section 9.3**

This By-law shall come into force and effect immediately upon the passing thereof.

DONE AND PASSED BY THE COUNCIL OF THE CITY OF WINKLER, DULY ASSEMBLED AT WINKLER,  
IN MANITOBA, THIS 24<sup>th</sup> DAY OF MAY, 2022.

  
\_\_\_\_\_  
  
\_\_\_\_\_  
  
Mayor  
City Manager

Read a first time this 10<sup>th</sup> day of May, 2022.

Read a second time this 24<sup>th</sup> day of May, 2022.

Read a third time this 24<sup>th</sup> day of May, 2022.

<b>Amendments</b>	<b>Date</b>	<b>Description</b>
Res: 2022-0321	September 27, 2022	Schedule A – Add Orion, Stonegate, Southgate to 30 km/h zone Schedule D – Add Kootenay Way and Yellowstone Trail
Res: 2023-0057	February 14, 2023	Schedule A - Add no parking to Kootenay Way east side - Remove Lane – Northlands Parkway from 1610 – 1676 south side - Add no parking to Roblin Blvd North side from Pineridge School’s west driveway to 20m west form edge of driveway and Partridge Cres’ east intersection access to 14m east and west from the intersection
Res: 2023-0058	February 14, 2023	Schedule D - 14 <sup>th</sup> St and Road 11 N, north and south - Icon Drive at PTH 14, south - Roblin Blvd E at Icon Drive, west
Res: 2023-0074	February 28, 2023	Section 3.13(1) - Change Snow Route Parking Restriction (Ban) dates
Res: 2023-0106	March 28, 2023	Schedule A - Add no parking to Bluebell Dr, Snowdrop Dr, Rosebud Cres, and Gemstone Dr
Res: 2024-0985	May 28, 2024	Schedule A - Add no parking to North Point Trail, Northlands Pkwy, Makena Way, Makena Place, Platinum Road - Change no parking for Paramount Bay
Res: 2024-1072	August 13, 2024	Schedule A - Update no parking on Pembina Ave - Reorganize
Res: 2025-0059	February 11, 2025	Schedule A - Add crosswalk to Pembina Ave @ 3 <sup>rd</sup> St Schedule D - Add 3-way stop to Pembina Ave & 15 <sup>th</sup> Street
Res: 2025-0231	April 8, 2025	Schedule A - Update speed limit on Eastview Dr
Res: 2025-0484	October 28, 2025	Schedule A -Add No Parking on north side of Gemstone Drive (west of west leg of Rosebud Crescent) from 8am-5pm Monday-Friday

SCHEDULE "A"  
BY-LAW No. 2283-22

**PARKING SCHEDULE:**

No vehicle may be parked at a place where parking is prohibited by a traffic control device.  
No person shall park any vehicle, of whatever kind at any time:

<b>Public Road Right of Way</b>	<b>Side of Roadway</b>	<b>Length of Restriction</b>
Adora Avenue	North side	Entire length
Airport Drive	North & South side	Entire length
Albert Street	South side	PTH #32 to George Street
Alder Street	West side	Southview Drive to Chestnut Bay
Badger Avenue	North & South side	Entire length
Barracuda Crescent	Inside loop	Entire length
Bluebell Drive	West side	Entire length
Bonneville Crescent	North side, inside South and West side	
Boundary Trail	South side	Main Street to 60 m East of Navigator
Boundary Trail	North side	Main Street to Park Street
Cambridge Crescent	Outside loop	Entire length
Canada Street	East side	Pembina Ave E to Airport Dr.
Cargill Road	North & South side	PTH #32 TO 590 m East
Cedar Drive	North side	Entire length
Centennial Street	West side	Entire length
Challenger Crescent	West & North side	Entire length
Chestnut Bay	North side	Entire length
Chevy Drive	West & North side	Entire length
Circle K Drive	East side	Entire length
Collegiate Drive	East side	Harmony Lane to Rietze Avenue
Commander Drive	West side	Entire length
Corvette Crescent	Outside loop	Entire length
Cottonwood Bay	West side	Entire length
Cottonwood Drive	South & East side	Entire length
Crystal Crescent	South & West side	Mountain Ave to Mountain Ave
Denali Crescent	Inside Loop	Entire length
Diamond Drive	North Side	Entire length
Dunlin Crescent	Outside loop	Entire length
Durum Crescent	West & North side	Entire length
Dutch Villa Bay	As posted on one side	Entire length
Eagle View Bay	West Side	Entire West side
8 <sup>th</sup> Street	East side	S Railway 38 m South
8 <sup>th</sup> Street	East side from (60 m)	N. of Pembina Avenue to Stanley Avenue

SCHEDULE "A"  
BY-LAW No. 2283-22

<b>Public Road Right of Way</b>	<b>Side of Roadway</b>	<b>Length of Restriction</b>
8 <sup>th</sup> Street S	East side	Pembina Avenue to Southview Drive
Elantra Drive	South side	Entire length
11 <sup>th</sup> Street	East side	Pembina Avenue to Mountain Avenue
Embassy Drive	East side	Entire length
Emerald Crescent	Inside loop	Entire length
Escalade Crescent	Inside loop	Entire length
15 <sup>th</sup> Street	West side	Entire Length
15 <sup>th</sup> Street	East side	Mountain Ave to Hwy 14
15 <sup>th</sup> Street	East & West side	CPR Tracks to PTH #14
14 <sup>th</sup> Street	East side	Pembina Avenue to Mountain Avenue
4 <sup>th</sup> Street	East side	Pembina Avenue to Mountain Avenue
4 <sup>th</sup> Street South	East side	Pembina to Peters Avenue
Foxfire Trail	North side	Entire length
Gemstone Drive	South side	Entire length
Gemstone Drive	North side	West of the west leg of Rosebud Crescent to the end of existing roadway 8:00am – 5:00pm Monday to Friday
George Avenue	West side	Albert Street to Pembina East
George Avenue	North side	Albert Street to Eastview Drive
Grandeur Avenue	North & South side	Park Street to 15 <sup>th</sup> Street
Grandeur Avenue	South side	15 <sup>th</sup> Street to Summerfield Drive
Greensfield Drive	West side	Southview Drive to Prairieview Drive
Harmony Lane	South side	Park Street to Main Street
Harmony Lane	North side	To 9 m West of Main Street
Hemlock Bay	Inside loop	Entire length
Imperial Bay	Inside loop	Entire length
Jade Street	West side	Entire length
Kimberly Road	West & South side	Perry St. to Circle K Drive
Kootenay Way	East side	Entire length
Lane – North side of 500 Main Street	North side	Entire length
Larkspur Crescent	Outside loop	Entire length
Linden Drive	East side	Pembina Avenue to Southview Drive
Main Street	West & East side	South Railway to PTH #14
Main Street	West & East side	Pembina Avenue to Stanley Avenue

SCHEDULE "A"  
BY-LAW No. 2283-22

<b>Public Road Right of Way</b>	<b>Side of Roadway</b>	<b>Length of Restriction</b>
Main Street South	East side	Pembina Avenue to Southview Drive
Majestic Crescent	Outside loop	Entire length
Makena Place	East side	Entire length
Makena Way	East side	Entire length
Manitoba Road	East side	Pembina Avenue to Monarch Drive
Manitoba Road	West side	Monarch to Hespler
Maple Drive	East side	Pembina Avenue to Linden Drive
Marigold Bay	East Side	Entire Length
Market Street	East & West sides	Pembina Avenue East to Monarch Drive
Maverick Drive	West side	Entire length
Meadowpark Place	South & West sides	Entire length
Medora Bay	North side	Entire length
Memorial Drive	South & East sides	Park Street to Muirham
Memorial Drive	North side	First 76 m west of Main Street
Merlin Drive	West side	Entire length
Monarch Drive	North & South side	Manitoba Road to Market Street
Monarch Drive	South Side	Lode King Driveway to CPR Tracks
Monticello Way	South side	Entire length
Mountain Avenue	South side	9 <sup>th</sup> Street to 15 <sup>th</sup> Street
Muirham Avenue	North side	Triple E Blvd to Park Street/ Main St to Park St Monday-Friday 8-5pm
Muirham Avenue	South side	As posted at driveways and hydrants
Muirham Avenue	South side	Hwy #32 to Main Street
North Point Trail	North side	Northlands Pkwy to North Point Trail
Navigator Road	West side	PTH #14 to Foxfire Trail
9 <sup>th</sup> Street	East side	Pembina Avenue to Mountain Avenue (Excepting buses in the parking lane south of Mountain)
Norland Drive	West side	Entire length
Norquay Drive	West side	Entire length
North Point Trail	East side	Entire east leg
North Point Trail	South side	Entire north leg
North Railway Avenue	South side	Park Street to PTH #32
Northlands Parkway	North & South sides	PTH #428-15th St
Northlands Parkway	South side	15th St continuing west

SCHEDULE "A"  
BY-LAW No. 2283-22

<b>Public Road Right of Way</b>	<b>Side of Roadway</b>	<b>Length of Restriction</b>
Nova Bay	West side	Entire length
Nova Drive	West side	Entire length
Opal Street	East side	Entire length
Orion Lane	North side	Entire length
Orion Lane	East & West side	Entire length
Paramount Bay	Outside loop	Entire length
Park Street	East side	Roblin Blvd to Muirham Dr
Park Street	West side	Mountain Avenue to Memorial Drive
Parkland Crescent	West & North side	Entire length
Parkland Place	North side	Entire length
Parkmeadow Drive	West & North sides	Entire length
Partridge Crescent	Outside loop	Entire length
Pearl Street	West side	Entire length
Pembina Avenue	North side	15 <sup>th</sup> St to PTH # 32
Pembina Avenue	South side	15 <sup>th</sup> St to PTH # 32
Pembina Avenue East	South side	PTH #32 (1 <sup>st</sup> St.) to Manitoba Road
Pembina Avenue East	North side	PTH #32 to Manitoba Road
Perry Street	North side	Entire length
Peters Avenue	South side	3 <sup>rd</sup> Street South to 8 <sup>th</sup> Street South
Pineridge Place	Inside loop	Entire length
Pineview Drive	East & South side	Entire length & corner as posted
Platinum Road	East side	Entire length
Poplar Bay	East & South side	Entire length
Prairie View Drive	North & South side	PTH #32 to Greensfield Drive
Prairie View Drive	North side	Willow Drive to 14th St
Raven Road	East & South side	Entire length
Red Robin Lane	South side	Entire length
Redbond Crescent	Outside loop	Entire length
Redhawk Trail	North side	Entire length
Redwood Drive	South & East side	Pineview Drive to Cedar Drive
Redwood Drive	West side	Cedar Drive to Spruce Bay
Rietze Avenue	South side	Park Street to Main Street
Roblin Boulevard	South side	Main Street to Park Street
Roblin Boulevard	North side	Park Street to 15 <sup>th</sup> Street
Roblin Boulevard	North side	Pineridge School's west driveway to 20 m west from edge of driveway
Roblin Boulevard	North side	Partridge Crescent's east intersection access to 14 m east and west from the intersection
Roblin Boulevard	South side	15th Street to Summerfield
Roblin Boulevard East	North & South side	PTH #32 to Kimberly Road

SCHEDULE "A"  
BY-LAW No. 2283-22

<b>Public Road Right of Way</b>	<b>Side of Roadway</b>	<b>Length of Restriction</b>
Roblin Boulevard East	North side	Kimberly to Eastview
Roblin Boulevard East	North side	Eastview going east – entire length
Rosebud Crescent	Outside Loop	Entire length
Royal Crescent	West side North side East side South side	Southview Dr to corner – north/south leg East/west leg North/south leg To 3 <sup>rd</sup> St S – East/west leg
Salem Crescent	Outside loop	Entire length
Sandpiper Crescent	Inside loop	Entire length
South Railway Avenue	North side	Park Street to PTH #32
Schooner Drive	East side	Entire length
Scotia Drive	East & North side	Entire length
2 <sup>nd</sup> Street	East side	Pembina Avenue to South Railway Avenue
7 <sup>th</sup> Street	East side	Pembina Avenue to Stanley Avenue
7 <sup>th</sup> Street South	East side	Pembina Avenue to Southview Drive
Shamrock Bay	Inside loop	Entire length
6 <sup>th</sup> Street	East side	Pembina Avenue to Stanley Avenue
6 <sup>th</sup> Street South	East side	Pembina Avenue to Southview Drive
Snowdrop Drive	East side	Entire length
Southgate Drive	Both Sides	Entire length
Southview Drive	North side	Entire length 14 <sup>th</sup> Street S to PTH #32
Southview Drive	South Side	Willow Dr to Greensfield Drive – Monday to Friday 8 am – 5 pm  PTH #32 to Greensfield Drive at anytime
Spruce Bay	South side	Entire length
Stingray Bay	West side	Entire length
Stonegate Drive	Both Sides	Entire Length
Summerfield Drive	West side	Entire length
Sunset Drive	Inside loop	Entire length
Tanager Way	West side	Entire length
10 <sup>th</sup> Street	East side	Pembina Avenue to Mountain Avenue
3 <sup>rd</sup> Street	East side	Pembina Avenue to South Railway Avenue

SCHEDULE "A"  
BY-LAW No. 2283-22

<b>Public Road Right of Way</b>	<b>Side of Roadway</b>	<b>Length of Restriction</b>
3 <sup>rd</sup> Street South	West side	Pembina to Southview Drive
13 <sup>th</sup> Street	East side	Pembina Avenue to Mountain Avenue
Tower Drive	East & North side	Harmony Lane to Collegiate Drive
Turnstone Bay	West Side	Entire length
12 <sup>th</sup> Street	East side	Pembina Avenue to Mountain Avenue
Townsend Drive	East side	Entire length
Triple E Boulevard	West side	Entire length
Victoria Street	South side	PTH #32 to George Street
Viking Road	West side	Entire length
Warbler Way	South side	Entire length
Willow Drive	East & South side	Linden Drive to Southview Drive
Willow Drive	West side	Southview Drive to Prairie View Drive
Willowdale Crescent	North & East side	Greensfield to Prairieview Drive
Yellowstone Trail	Outside loop	Entire length

**PARALLEL PARKING:**

Unless otherwise stated in this schedule, parking on all streets within the City of Winkler is parallel parking, except those listed in this table:		
<b>Public Road Right of Way</b>	<b>Side of Roadway</b>	<b>Length of Restriction</b>
4 <sup>th</sup> Street	East and West sides	Mountain Avenue to South Railway Avenue
South Railway Avenue	North side	Fronting 201 South Railway Avenue
Muirham Avenue	North side	Fronting 880 Memorial Drive
South Railway Avenue	North side	Fronting 555 South Railway Avenue

**NO PARKING 8:00 A.M. TO 5:00 P.M. – MONDAY THRU FRIDAY:**

<b>Public Road Right of Way</b>	<b>Side of Roadway</b>	<b>Length of Restriction</b>
8 <sup>th</sup> Street	West side	Mountain Avenue to Stanley Avenue
Mountain Avenue	South side	8 <sup>th</sup> Street to 9 <sup>th</sup> Street
Roblin Boulevard	North side	Park Street to Industrial Drive
Southview Drive	South side	Willow Drive to Greensfield Drive

**NO STOPPING:**

<b>Public Road Right of Way</b>	<b>Side of Roadway</b>	<b>Length of Restriction</b>
Prairieview Drive	North & South side	Emerado School property along Prairieview Drive

SCHEDULE "A"  
BY-LAW No. 2283-22

Roblin Blvd	North side	Main Street to 185 Meters west
-------------	------------	--------------------------------

5 MINUTE PARKING LIMIT

Public Road Right of Way	Side of Roadway	Length of Restriction
Mountain Avenue	North side	6 <sup>th</sup> Street West to lane
6 <sup>th</sup> Street	West side	Mountain Avenue North 30 m
8 <sup>th</sup> street & Mountain Ave between Sept 1 to June 30, from 8:00am to 5:00pm	Along Winkler Elementary School Property Line	entire length
Roblin Boulevard between Sept 1 to June 30, from 8:00am to 5:00pm	North Side	Partridge Crescent to 15 <sup>th</sup> Street

2 HOUR PARKING LIMIT:

Public Road Right of Way	Side of Roadway	Length of Restriction
Centennial Street	East side	Entire length
4 <sup>th</sup> Street	West & East side	S. Railway to Mountain Avenue
Main Street	West & East side	S. Railway to Stanley Avenue
Mountain Avenue	North & South side	4 <sup>th</sup> Street to 6 <sup>th</sup> Street
6 <sup>th</sup> Street	West & East side	S. Railway to Mountain Avenue
Triple E Boulevard	East side	Entire length

NO PARKING LOADING ZONE:

Public Road Right of Way	Side of Roadway	Length of Restriction
7 <sup>th</sup> Street	West side	#310 7 <sup>th</sup> Street

NO PARKING ON CITY (OR TOWN BOULEVARD)

Public Road Right of Way	Side of Roadway	Length of Restriction
Muirham Avenue	South Boulevard	Main Street to Park Street
Roblin Boulevard E	South Boulevard	PTH #32 to Norquay

SNOW ROUTE PARKING RESTRICTION (BAN) STREET LIST

Type of Routes	Area of Restrictions
Primary Routes (Green)	Main St North, Pembina Ave, 15 <sup>th</sup> Street, 14 <sup>th</sup> Street South, Eastview Dr, Northlands Pkwy, Gemstone Dr, Diamond Dr, Roblin Blvd, Grandeur Ave, Summerfield Dr, Park St, Circle K Dr, Cargill Rd, George Ave, Manitoba Rd, Southview Dr, Prairieview Dr
Downtown Routes (Blue)	4 <sup>th</sup> Street, Main St, 6 <sup>th</sup> Street, 7 <sup>th</sup> Street, 8 <sup>th</sup> Street, 9 <sup>th</sup> Street, Park Street, South Railway Ave, Mountain Ave, Stanley Ave
Secondary Routes (Red)	Residential Streets excluding the above mentioned

SCHEDULE "A"  
BY-LAW No. 2283-22

ONE WAY:

Public Road Right of Way	Side of Roadway	Length of Restriction
Lanes	As posted	
Park Street	One way North	Mountain Avenue to South Railway
6 <sup>th</sup> Street	One way South	South Railway to Mountain Avenue
4 <sup>th</sup> Street	One way North	Mountain Avenue to South Railway Avenue

YIELD SIGN:

Location of Sign
Hwy 32 (1 <sup>st</sup> Street accesses to Centennial Street and Triple E Blvd
Roblin Boulevard @ 15 Street Intersection – Entry to roundabout in all directions
Scotia Drive

NO U-TURNS:

Intersections at:	Main Street and Mountain Avenue
	Main Street and Stanley Avenue
	Main Street and South Railway Avenue
	Main Street and Railway Crossing Opening
	Main Street and North Railway Avenue
	Main Street and Rietze Avenue
	Main Street and Industrial Drive
	Main Street and Harmony Lane
	Main Street and Muirham Drive
	Main Street and Memorial Drive
	Mountain Avenue and 6 <sup>th</sup> Street
	Mountain Avenue and 8 <sup>th</sup> Street

REDUCED SPEED SCHOOL ZONE 30 km/h 8:00 AM TO 5:00 PM MONDAY TO FRIDAY,  
SEPTEMBER 1 TO JUNE 30, ANNUALLY;

Public Road Right of Way	Length of Restriction	Speed Limit
8 <sup>th</sup> Street	8 <sup>th</sup> Street adjacent to the Winkler Elementary School - from north property line to 37 m south of south property line	30 km/h
Mountain Avenue	Mountain Avenue adjacent to the Winkler Elementary School- from 64 m east of east property line to 113 m west of west property line	30 km/h
9 <sup>th</sup> Street	9 <sup>th</sup> Street adjacent to the Winkler Elementary School – from north property line to 22 m south of south property line	30 km/h
Northlands Parkway	Northlands Parkway – from PR 428 to NPC east Property Line	30 km/h

SCHEDULE "A"  
BY-LAW No. 2283-22

Prairieview Drive	Prairieview Drive adjacent to the Emerado Centennial School – from 55 m east of east property line to 135 m west of west property line	30 km/h
Roblin Boulevard	Roblin Boulevard adjacent to the Garden Valley Collegiate – from Main Street to Park Street	30 km/h
Roblin Boulevard	Roblin Boulevard West adjacent to the Parkland School – from Park Street to 73 meters west of west property line	30 km/h
Southview Drive	Southview Drive adjacent to the JR Walkof School – from 69 m east of the east property line to and 88 m west of west property line	30 km/h
Roblin Blvd	Roblin Blvd adjacent to Pineridge School – from 55m east of east property line and 66 m west of west property line.	30 km/h
Roblin Boulevard	Roblin Boulevard West adjacent to the Pineridge Elementary School property, beginning 55 m east of the east property line to 67 m west of the west property line	30 km/h

**REDUCED SPEED SCHOOL ZONE 50 km/h AT ALL TIMES:**

PR 428 Northlands Parkway Collegiate - from the north property line of Northlands Parkway Collegiate and extending 150 m south of the south property line.
--

**MODIFIED SPEED ZONES FROM DEFAULT SPEED LIMIT OF 50km/h:**

<b>Public Road Right of Way</b>	<b>Length of Restriction</b>	<b>Speed Limit</b>
14 <sup>th</sup> Street S.	14 <sup>th</sup> Street S. between Pembina Avenue and the South City Limit	60 km/h
Eastview Drive	Eastview Drive between PTH #14 and Pembina Avenue E	70 km/h
Pembina Avenue East	Pembina Ave E. between Canada Street and Eastview Drive	60 km/h
Southgate Drive	Entire length	30 km/h
Stonegate Drive	Entire length	30 km/h
Orion Lane	Entire length	30 km/h

**CROSSWALK LOCATIONS:**

6 <sup>th</sup> Street between South Railway and Mountain Avenue
8 <sup>th</sup> Street South @ Peters Avenue
8 <sup>th</sup> Street @ Stanley Avenue
14 <sup>th</sup> Street South @ Road 11 North
Roblin @ Turnstone
15 <sup>th</sup> Street @ Roblin Boulevard
Canada Street @ Monarch Drive

SCHEDULE "A"  
BY-LAW No. 2283-22

Grandeur Avenue @ East of Sunset Bay
Hespler Avenue @ Meridian
Hwy 32 (1 <sup>st</sup> Street) @ Stanley Avenue
Linden Drive @ Lions Park
Linden Drive @ Southview Drive
Linden Drive @ Willow Drive
Main Street @ 551-573 Main Street
Main Street @ 725 Main Street
Main Street @ South Railway
Main Street @ Stanley Avenue
Park Street @ Muirham Avenue
Park Street @ Rietze Avenue
Pembina Avenue @ 3 <sup>rd</sup> Street
Pembina Avenue @ 15 <sup>th</sup> Street
Prairieview Drive @ Shelby Bay
Prairieview Drive @ Willow Drive
Roblin Boulevard across from 301 Roblin Boulevard
Roblin Boulevard @ 680 Roblin Boulevard
Willow Drive @ Stonegate Drive
Grandeur Avenue @ Townsend
Pembina Avenue @ 10 <sup>th</sup> Street and Linden Drive
Platinum Road @ Northlands Parkway
Pearl Street @ Northlands Parkway

NO EXIT SIGNS:

Airport Drive East end
Badger Avenue East end
Monarch Drive at tracks
Southview Drive West end

LOAD RESTRICTIONS:

As posted on the authority of a Resolution of Council when deemed necessary.
--

STOP SIGNS:

As indicated on attached map designated as Schedule D hereto.
---

PLAYGROUND SIGNS:

Grandeur Avenue
Linden Drive
Park Street
Parkmeadow Drive
Peters Avenue and 6 <sup>th</sup> Street South
Prairieview Drive
Scotia Drive and Royal Crescent

SCHEDULE "A"  
BY-LAW No. 2283-22

Victoria Street



NORTH CITY LIMIT

SOUTH CITY LIMIT

ROAD 23 W

DICKENS ROAD

ROAD 23 W

ROAD 23 W

ROAD 11 N

PTH 14

14

PTH 14

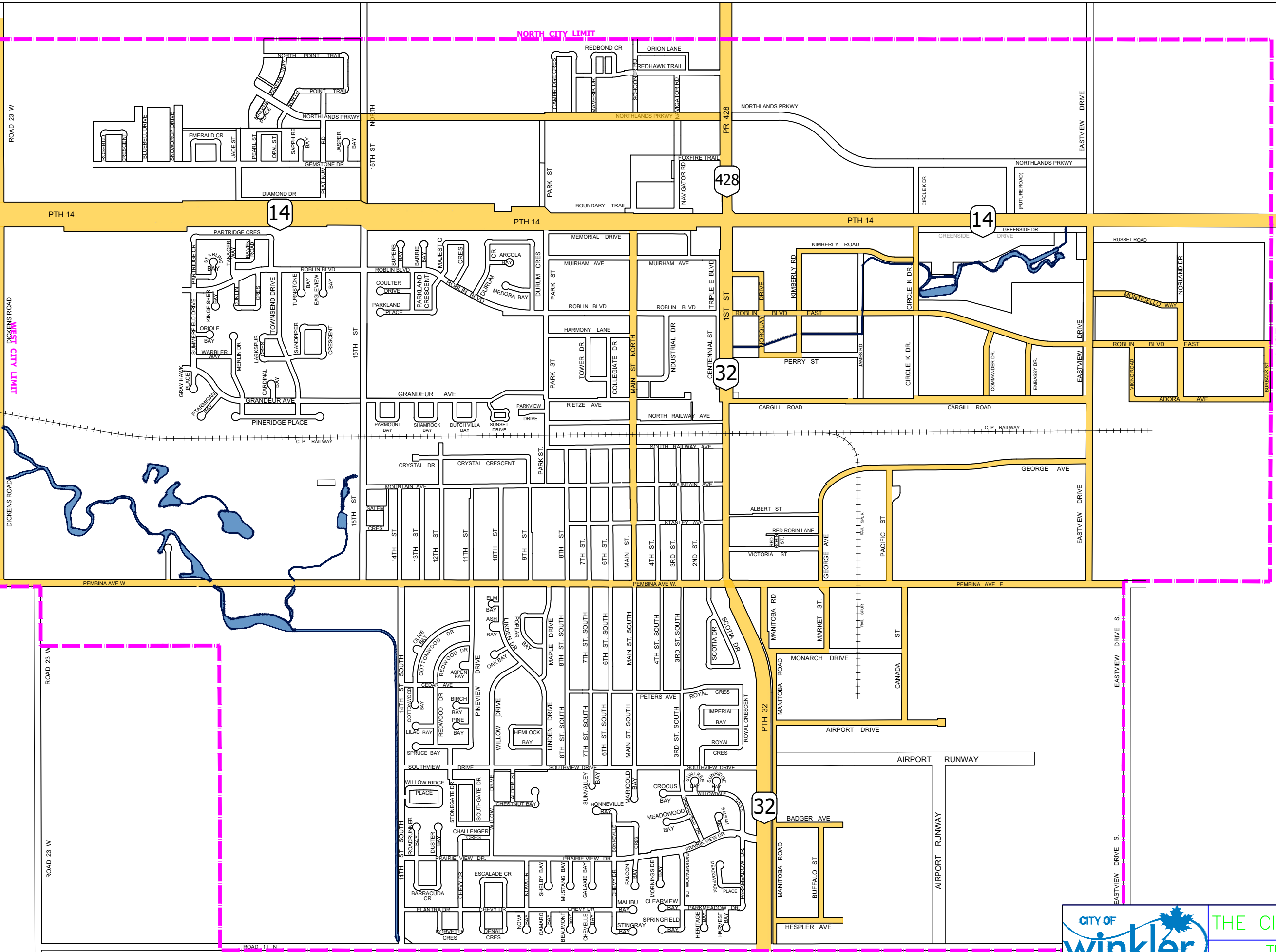
14

428

32

32

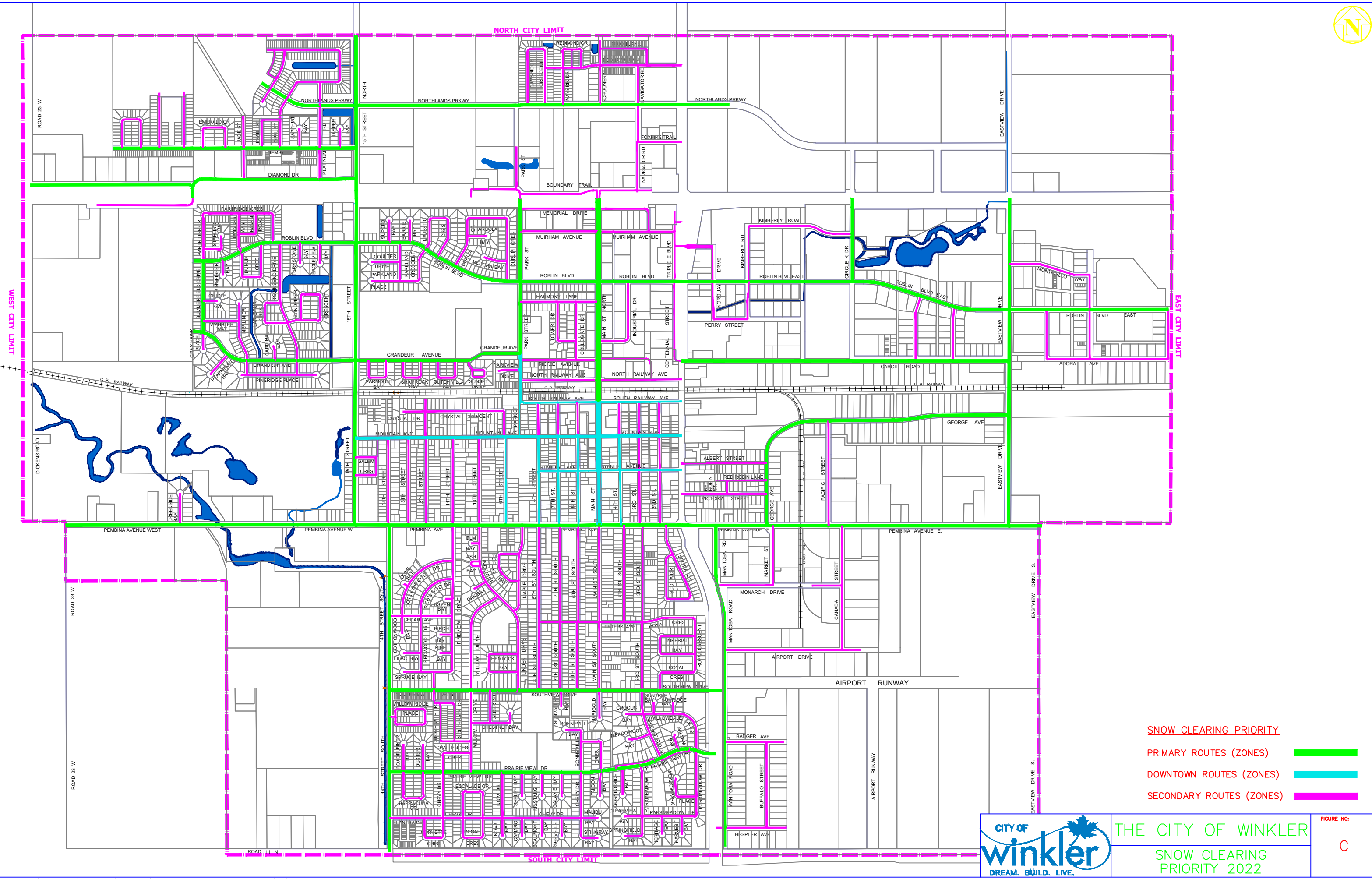
EAST CITY LIMIT



THE CITY OF WINKLER  
TRUCK ROUTE  
2022

FIGURE NO:

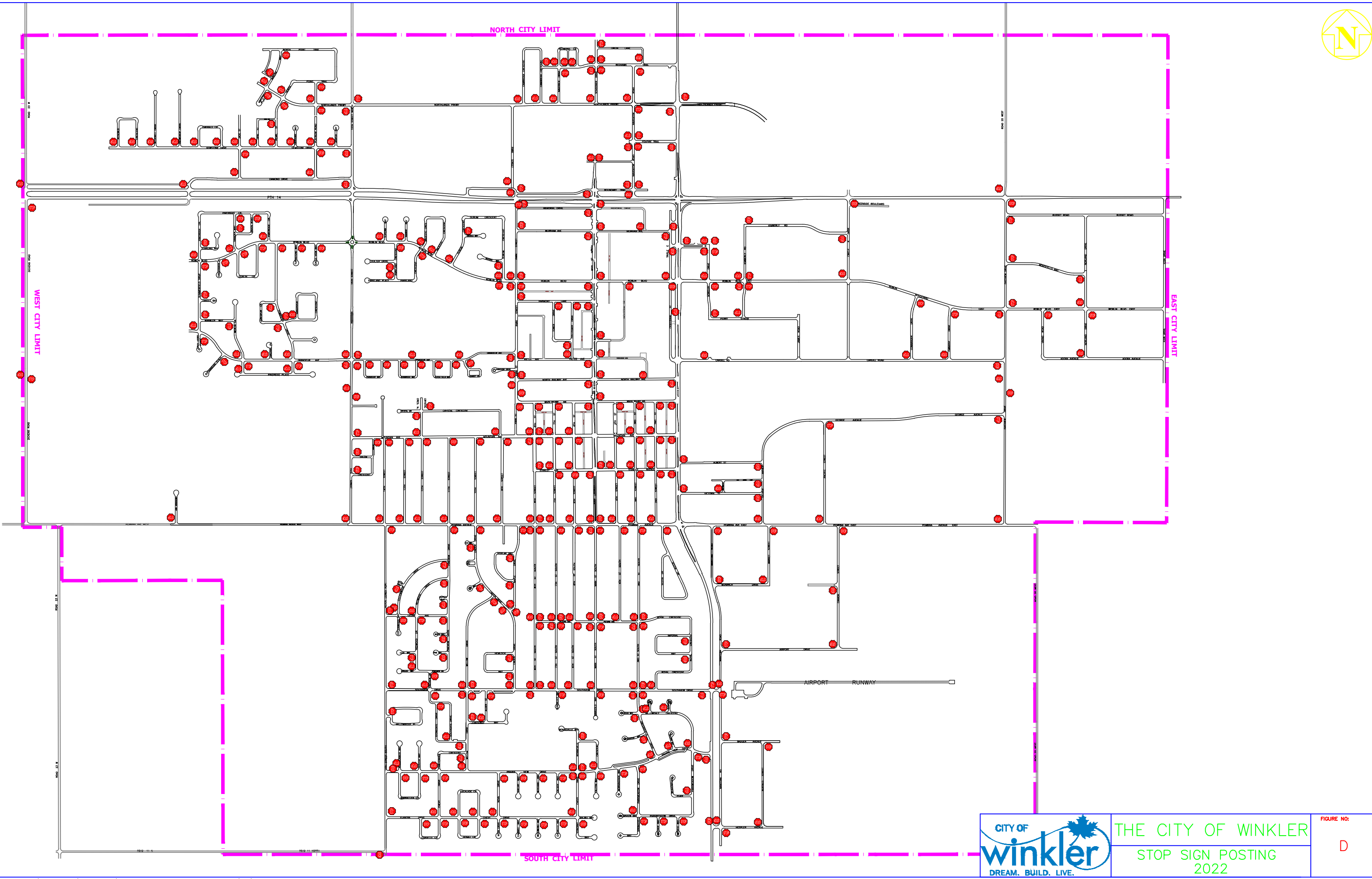
B



- SNOW CLEARING PRIORITY
- PRIMARY ROUTES (ZONES) █
- DOWNTOWN ROUTES (ZONES) █
- SECONDARY ROUTES (ZONES) █

**CITY OF WINKLER**  
SNOW CLEARING PRIORITY 2022

FIGURE NO:  
**C**



THE CITY OF WINKLER  
STOP SIGN POSTING  
2022

FIGURE NO:  
D