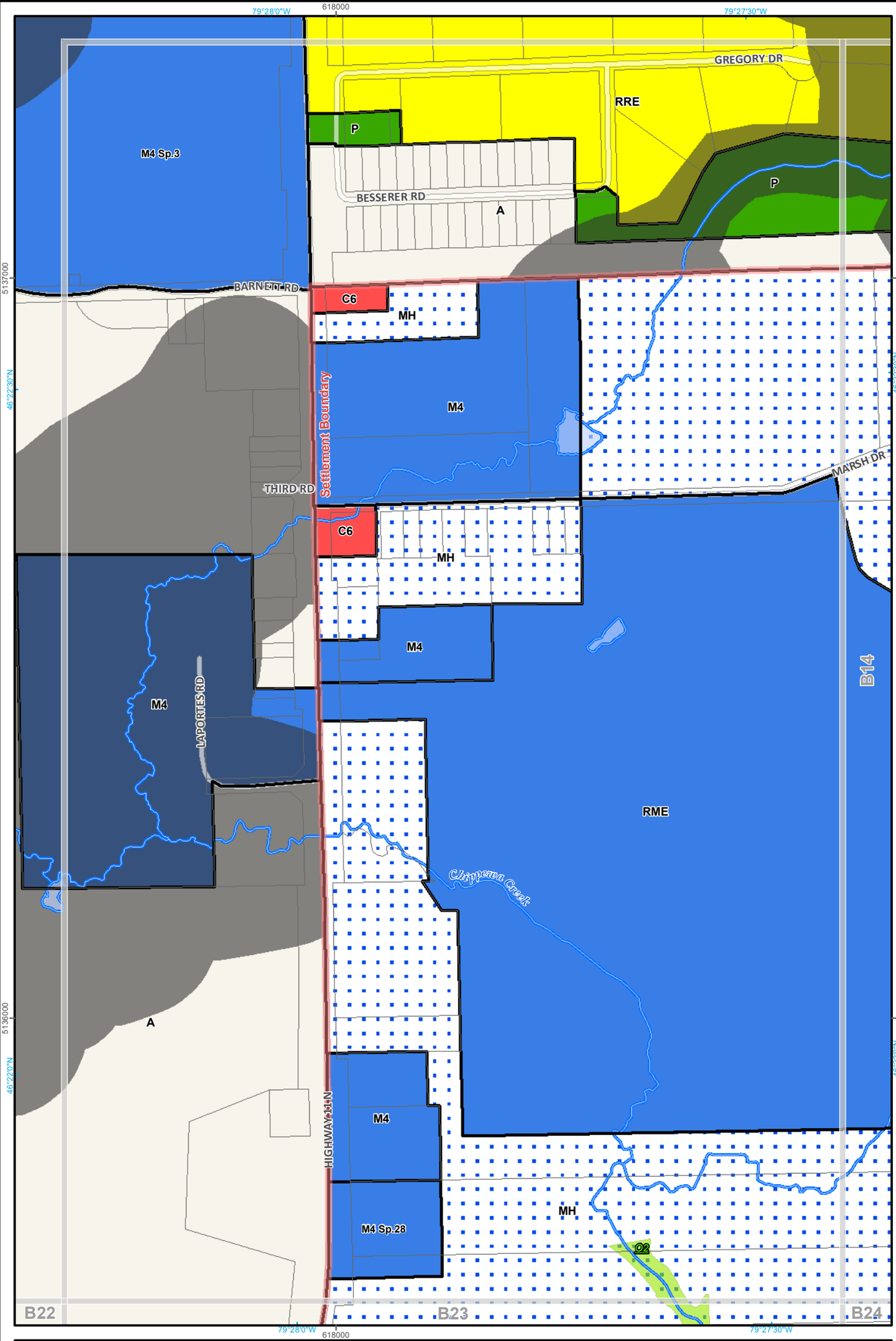

Constraint Policy Overlay

- O1 Floodway
- O2 Floodplain and Erosion
- Site Plan Control

This is Schedule "B13"
To By-law 2015-30
Passed the __ day of _____, 2015

Mayor Peter Chirico

City Clerk Karen McIsaac

Zoning Class

- Rural
- Commercial
- Industrial
- Industrial Bus. Park
- Industrial Holding
- Institutional
- Open Space, Park
- Residential Multiple
- Residential

CITY OF NORTH BAY
ZONING BY-LAW 2015-30

SCHEDULE
B13

June 12, 2026

1:6,030 @ Legal Size

GRID N

0 50 100 200 m

NORTH BAY
ONTARIO CANADA
Just North Enough to be PERFECT

© City of North Bay, 2026
This map is not a legal plan or survey and should not be used as a navigational aid. The City of North Bay disclaims any liability that may arise from the use of the mapping data.

North American Datum 1983
Universal Transverse Mercator
17 T (Metric)

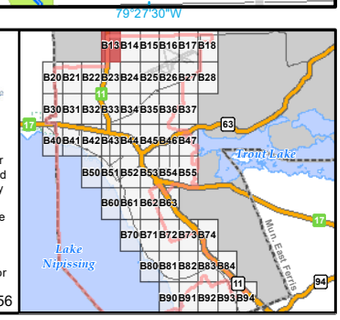

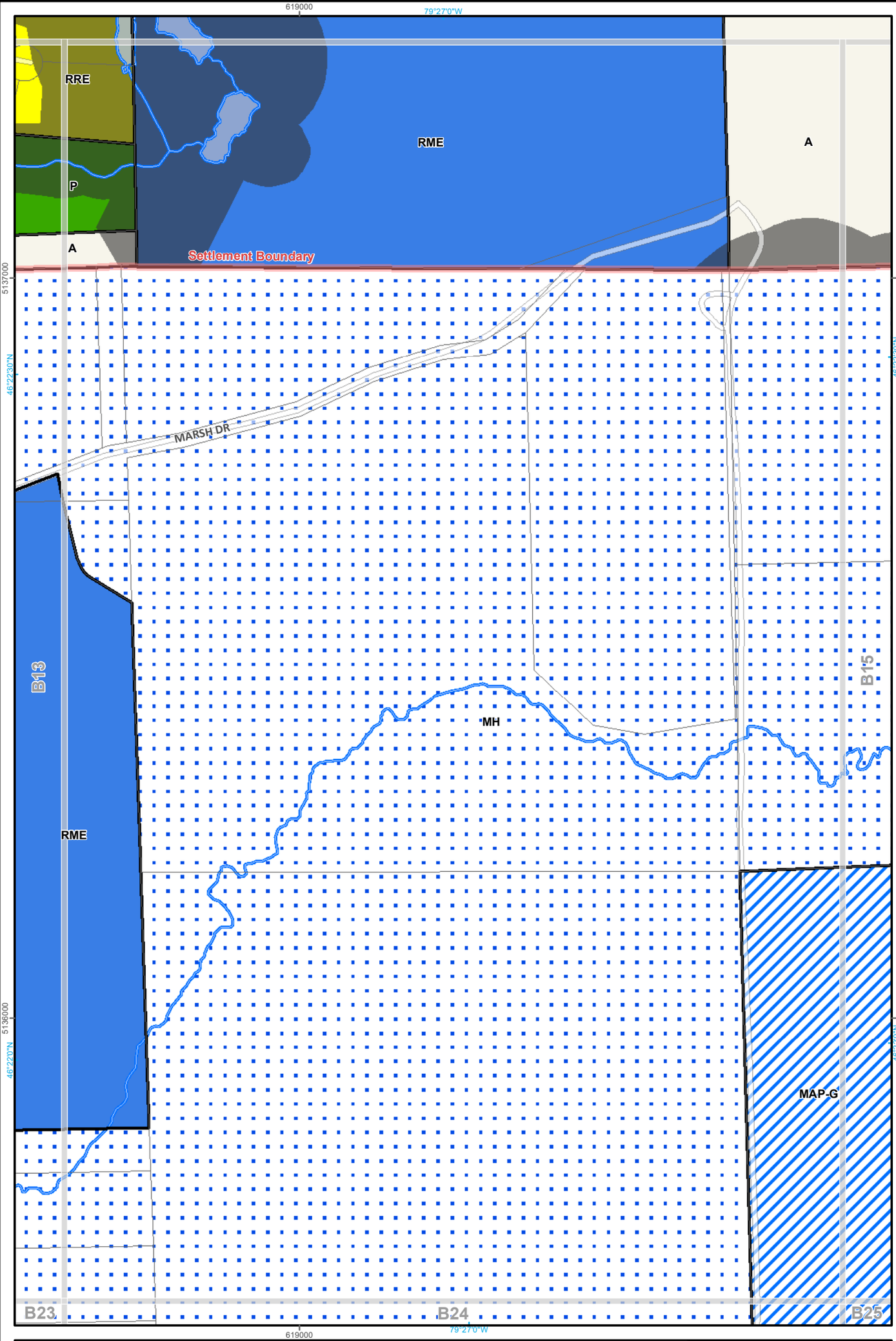

Constraint Policy Overlay

- Floodway
- Floodplain and Erosion
- Site Plan Control

This is Schedule "B14"
To By-law 2015-30
Passed the __ day of _____, 2015

Mayor Peter Chirico

City Clerk Karen McIsaac

Zoning Class

- Rural
- Commercial
- Industrial
- Industrial Bus. Park
- Industrial Holding
- Institutional
- Open Space, Park
- Residential Multiple
- Residential

CITY OF NORTH BAY
ZONING BY-LAW 2015-30

SCHEDULE
B14

June 12, 2026

1:6,030 @ Legal Size

GRID N

0 50 100 200 m

NORTH BAY
ONTARIO CANADA
Just North Enough to be PERFECT

© City of North Bay, 2026
This map is not a legal plan or survey and should not be used as a navigational aid. The City of North Bay disclaims any liability that may arise from the use of the mapping data.

North American Datum 1983
Universal Transverse Mercator
17 T (Metric)

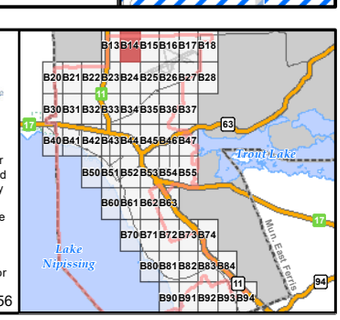

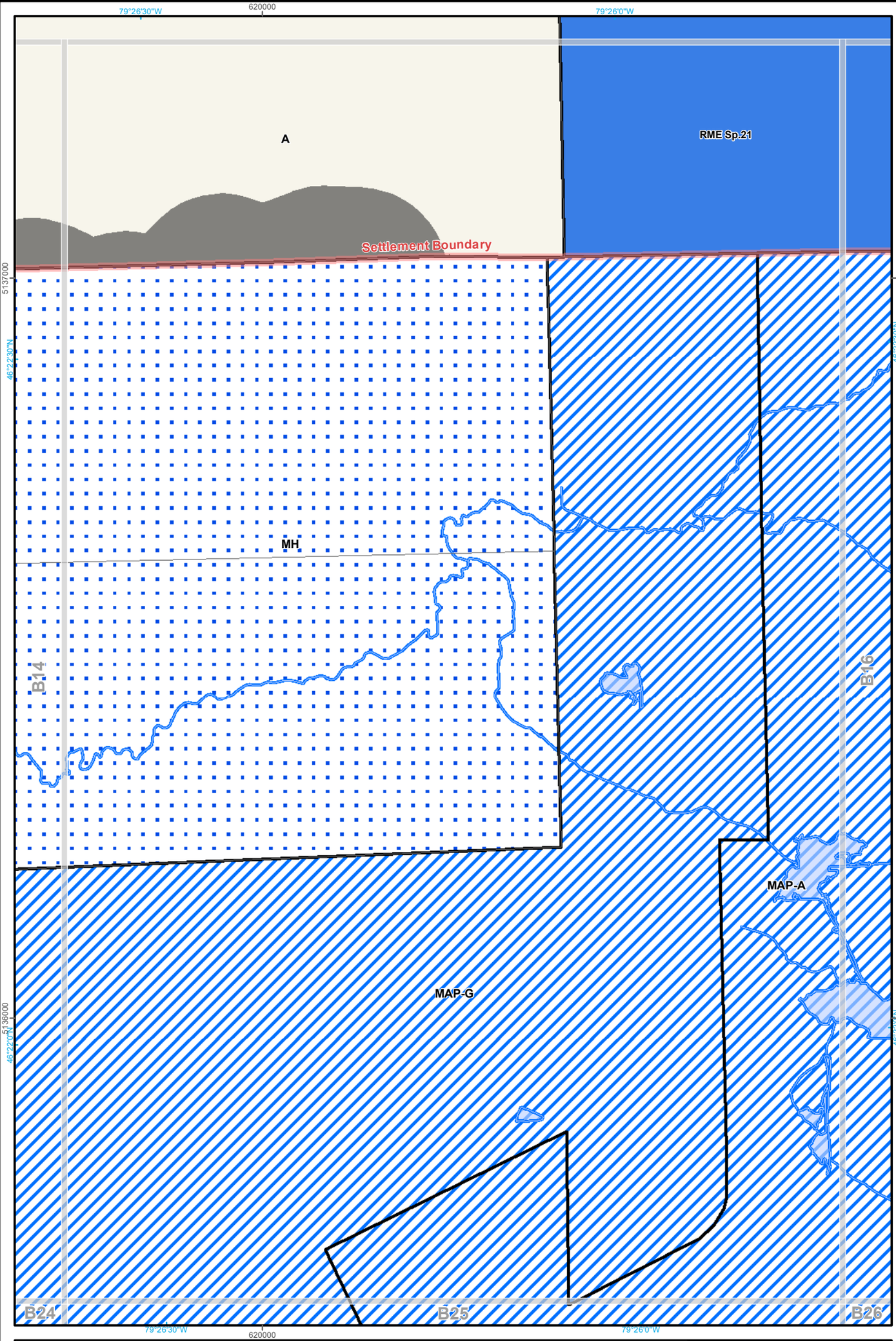

Constraint Policy Overlay

- Floodway
- Floodplain and Erosion
- Site Plan Control

This is Schedule "B15"
To By-law 2015-30
Passed the __ day of _____, 2015

Mayor Peter Chirico

City Clerk Karen McIsaac

Zoning Class

- Rural
- Commercial
- Industrial
- Industrial Bus. Park
- Industrial Holding
- Institutional
- Open Space, Park
- Residential Multiple
- Residential

CITY OF NORTH BAY
ZONING BY-LAW 2015-30

SCHEDULE
B15

June 12, 2026

1:6,030 @ Legal Size

GRID N

0 50 100 200 m

NORTH BAY
Just North Enough to be PERFECT

© City of North Bay, 2026
This map is not a legal plan or survey and should not be used as a navigational aid. The City of North Bay disclaims any liability that may arise from the use of the mapping data.

North American Datum 1983
Universal Transverse Mercator
17 T (Metric)

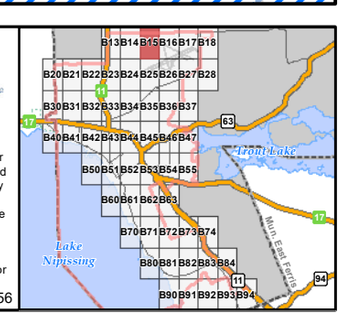

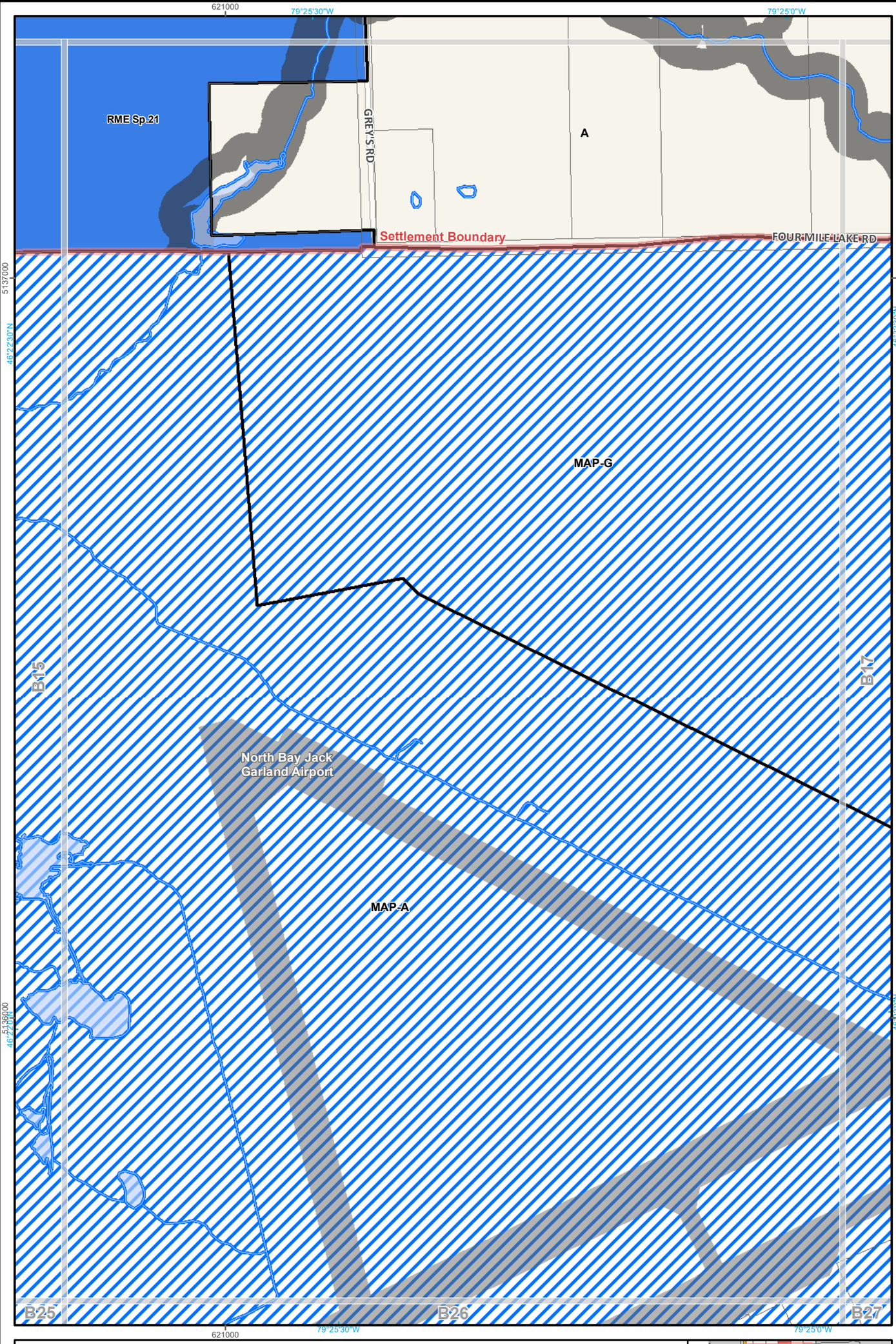

Constraint Policy Overlay

- 01 Floodway
- 02 Floodplain and Erosion
- Site Plan Control

This is Schedule "B16"
To By-law 2015-30
Passed the __ day of _____, 2015

Mayor Peter Chirico

City Clerk Karen McIsaac

Zoning Class

- Rural
- Commercial
- Industrial
- Industrial Bus. Park
- Industrial Holding
- Institutional
- Open Space, Park
- Residential Multiple
- Residential

CITY OF NORTH BAY
ZONING BY-LAW 2015-30

SCHEDULE
B16

June 12, 2026

1:6,030 @ Legal Size

GRID N

0 50 100 200 m

NORTH BAY
Just North Enough to be PERFECT

© City of North Bay, 2026
This map is not a legal plan or survey and should not be used as a navigational aid. The City of North Bay disclaims any liability that may arise from the use of the mapping data.

North American Datum 1983
Universal Transverse Mercator
17 T (Metric)

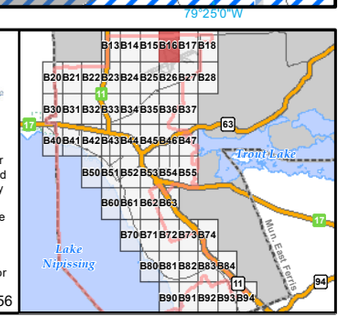

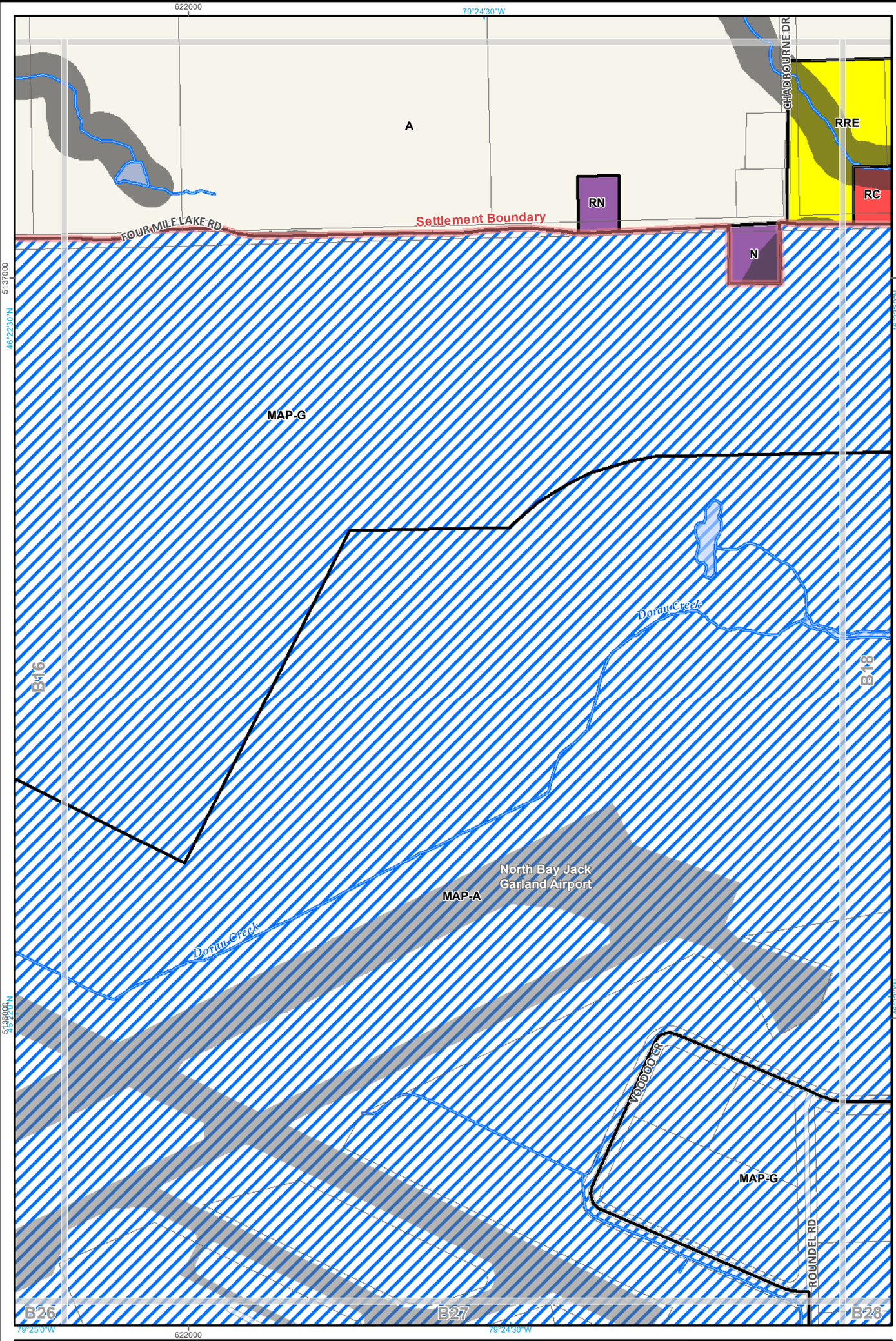

Constraint Policy Overlay

- 01 Floodway
- 02 Floodplain and Erosion
- Site Plan Control

This is Schedule "B17"
To By-law 2015-30
Passed the __ day of _____, 2015

Mayor Peter Chirico

City Clerk Karen McIsaac

Zoning Class

- Rural
- Commercial
- Industrial
- Industrial Bus. Park
- Industrial Holding
- Institutional
- Open Space, Park
- Residential Multiple
- Residential

CITY OF NORTH BAY
ZONING BY-LAW 2015-30

SCHEDULE
B17

June 12, 2026

1:6,030 @ Legal Size

GRID N

0 50 100 200 m

NORTH BAY
Just North Enough to be PERFECT

© City of North Bay, 2026
This map is not a legal plan or survey and should not be used as a navigational aid. The City of North Bay disclaims any liability that may arise from the use of the mapping data.

North American Datum 1983
Universal Transverse Mercator
17 T (Metric)

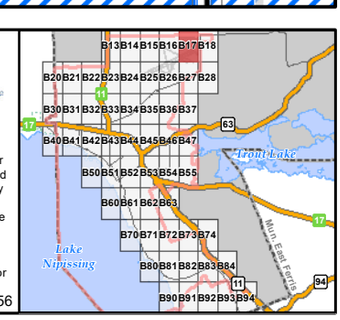

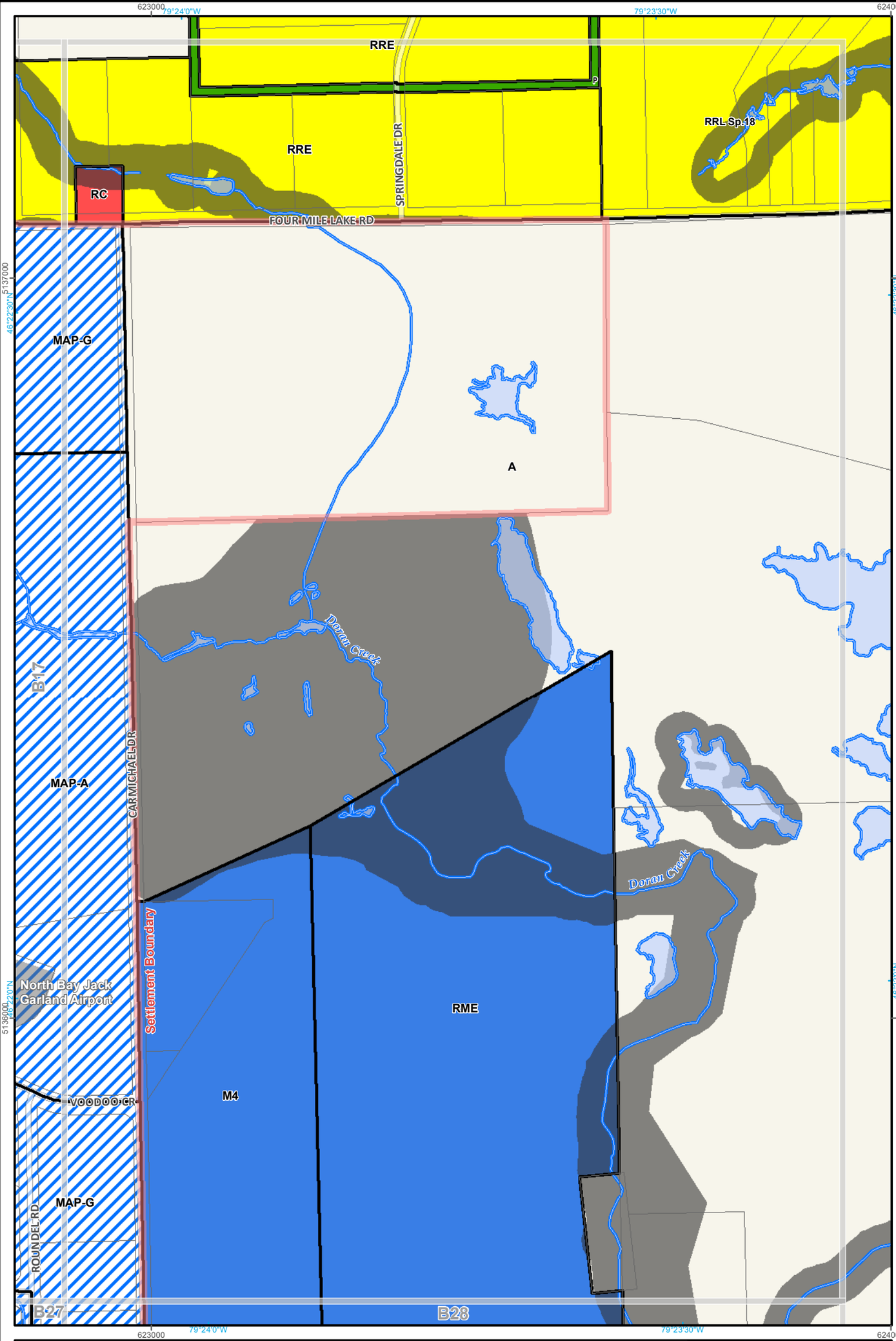

Constraint Policy Overlay

- 01 Floodway
- 02 Floodplain and Erosion
- Site Plan Control

This is Schedule "B18"
To By-law 2015-30
Passed the __ day of _____, 2015

Mayor Peter Chirico

City Clerk Karen McIsaac

Zoning Class

- Rural
- Commercial
- Industrial
- Industrial Bus. Park
- Industrial Holding
- Institutional
- Open Space, Park
- Residential Multiple
- Residential

CITY OF NORTH BAY
ZONING BY-LAW 2015-30

SCHEDULE
B18

June 12, 2026

1:6,030 @ Legal Size

GRID N

0 50 100 200 m

NORTH BAY
ONTARIO CANADA
Just North Enough to be PERFECT

© City of North Bay, 2026
This map is not a legal plan or survey and should not be used as a navigational aid. The City of North Bay disclaims any liability that may arise from the use of the mapping data.

North American Datum 1983
Universal Transverse Mercator
17 T (Metric)

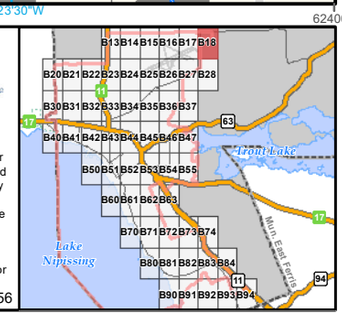

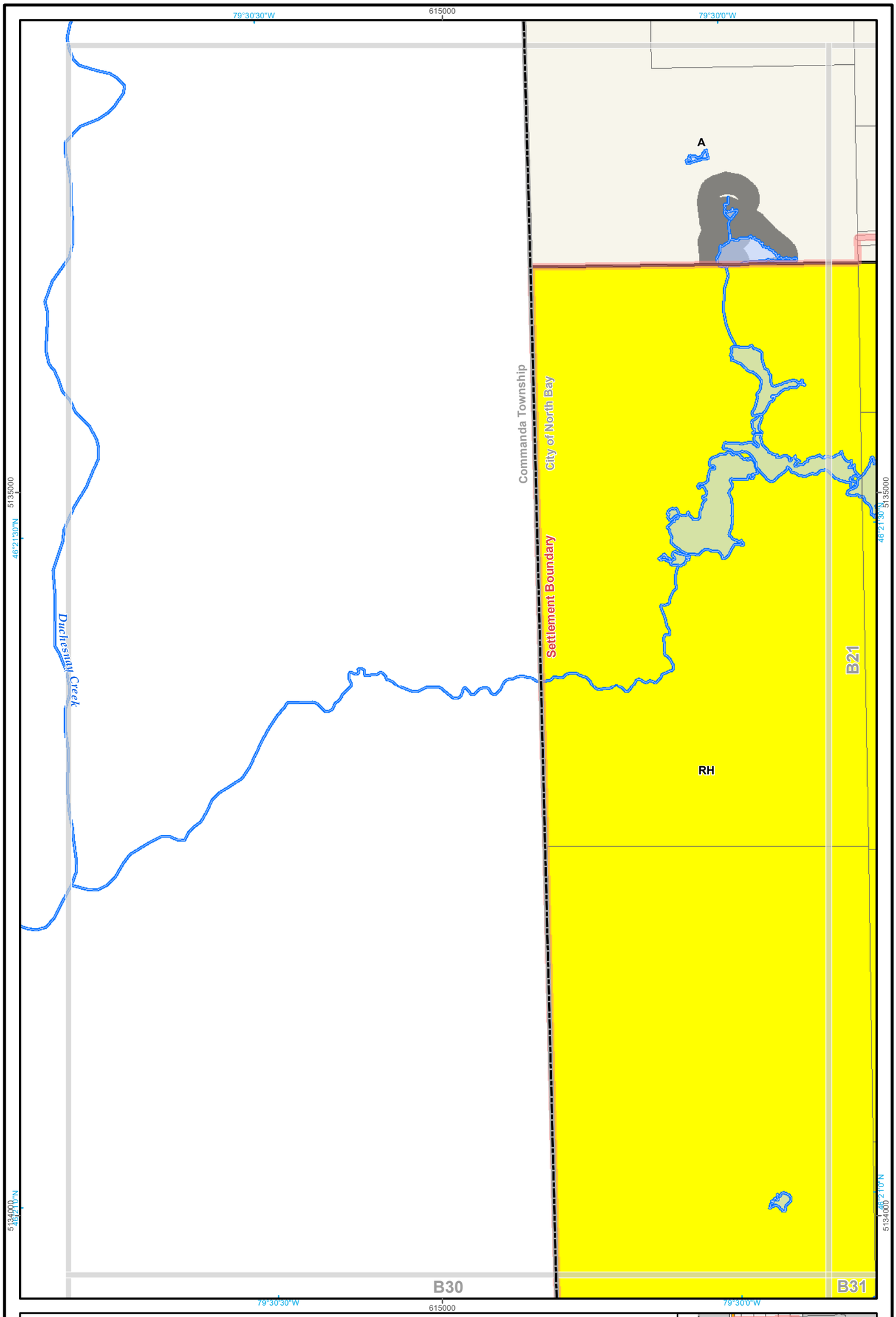

Constraint Policy Overlay

- 01 Floodway
- 02 Floodplain and Erosion
- Site Plan Control

This is Schedule "B20"
To By-law 2015-30
Passed the __ day of _____, 2015

Mayor Peter Chirico

City Clerk Karen McIsaac

Zoning Class

- Rural
- Commercial
- Industrial
- Industrial Bus. Park
- Industrial Holding
- Institutional
- Open Space, Park
- Residential Multiple
- Residential

CITY OF NORTH BAY
ZONING BY-LAW 2015-30

SCHEDULE
B20

June 12, 2026

1:6,030 @ Legal Size

GRID N

0 50 100 200 m

NORTH BAY ONTARIO CANADA
Just North Enough to be PERFECT

© City of North Bay, 2026
This map is not a legal plan or survey and should not be used as a navigational aid. The City of North Bay disclaims any liability that may arise from the use of the mapping data.

North American Datum 1983
Universal Transverse Mercator
17 T (Metric)

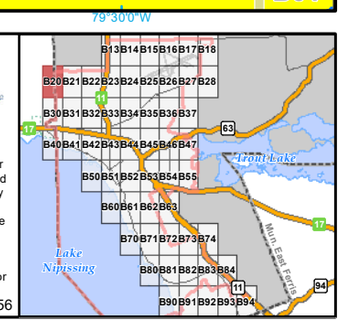

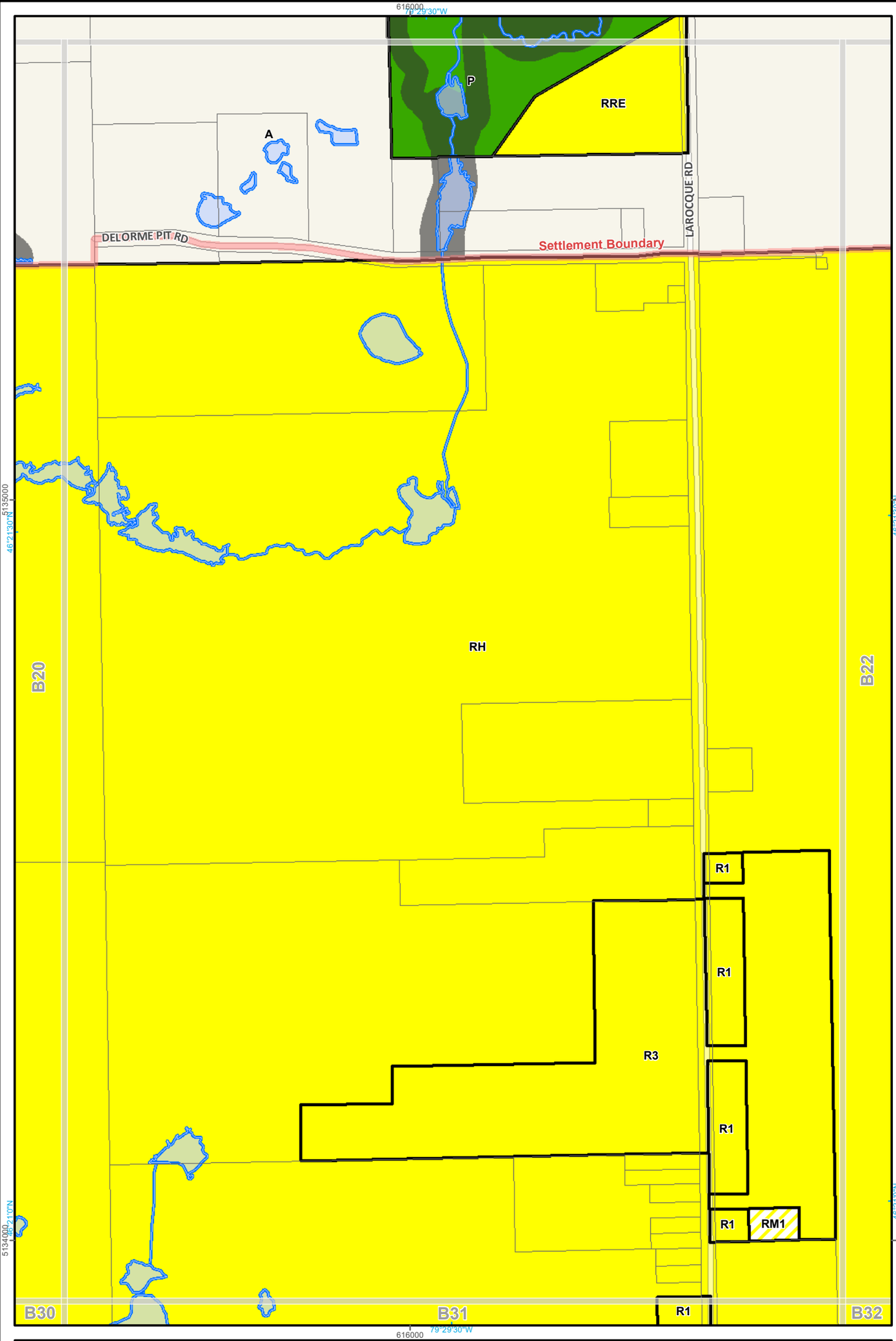

Constraint Policy Overlay

- Floodway
- Floodplain and Erosion
- Site Plan Control

This is Schedule "B21"
To By-law 2015-30
Passed the __ day of _____, 2015

Mayor Peter Chirico

City Clerk Karen McIsaac

Zoning Class

- Rural
- Commercial
- Industrial
- Industrial Bus. Park
- Industrial Holding
- Institutional
- Open Space, Park
- Residential Multiple
- Residential

CITY OF NORTH BAY
ZONING BY-LAW 2015-30

SCHEDULE
B21

June 12, 2026

1:6,030 @ Legal Size

GRID N

0 50 100 200 m

NORTH BAY ONTARIO CANADA
Just North Enough to be PERFECT

© City of North Bay, 2026
This map is not a legal plan or survey and should not be used as a navigational aid. The City of North Bay disclaims any liability that may arise from the use of the mapping data.

North American Datum 1983
Universal Transverse Mercator
17 T (Metric)

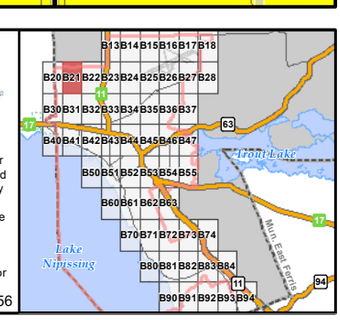

Constraint Policy Overlay

- 01 Floodway
- 02 Floodplain and Erosion
- Site Plan Control

This is Schedule "B22"
To By-law 2015-30
Passed the __ day of _____, 2015

Mayor Peter Chirico

City Clerk Karen McIsaac

Zoning Class

- Rural
- Commercial
- Industrial
- Industrial Bus. Park
- Industrial Holding
- Institutional
- Open Space, Park
- Residential Multiple
- Residential

CITY OF NORTH BAY
ZONING BY-LAW 2015-30

SCHEDULE
B22

June 12, 2026

1:6,030 @ Legal Size

GRID N

0 50 100 200 m

NORTH BAY ONTARIO CANADA
Just North Enough to be PERFECT

© City of North Bay, 2026
This map is not a legal plan or survey and should not be used as a navigational aid. The City of North Bay disclaims any liability that may arise from the use of the mapping data.

North American Datum 1983
Universal Transverse Mercator
17 T (Metric)

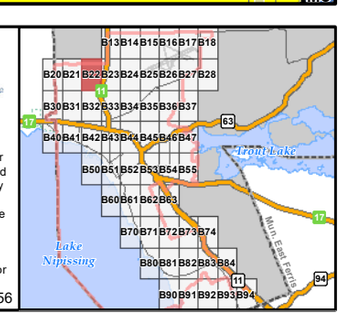

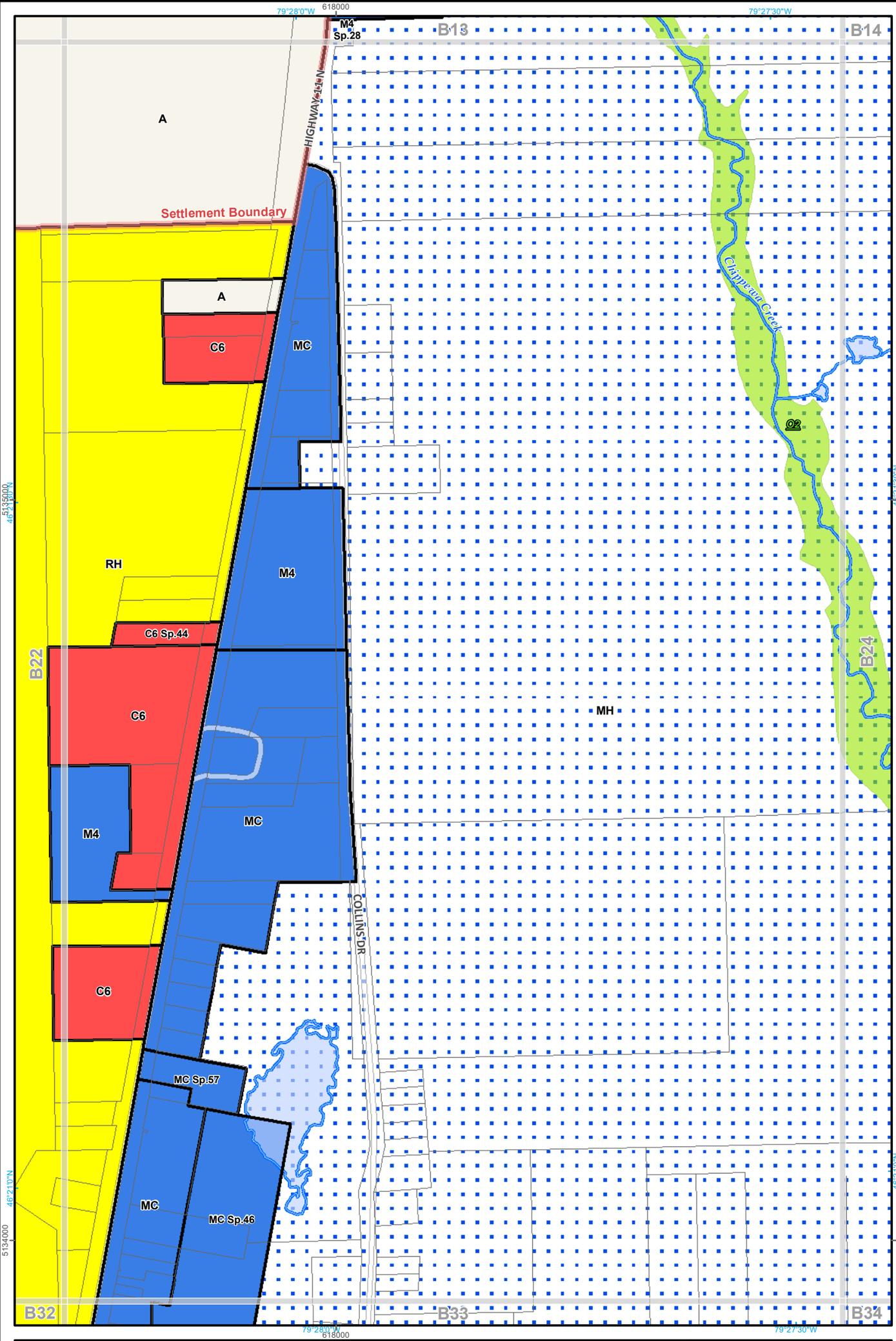

Constraint Policy Overlay

- O1 Floodway
- O2 Floodplain and Erosion
- Site Plan Control

Zoning Class

- Rural
- Commercial
- Industrial
- Industrial Bus. Park
- Industrial Holding
- Institutional
- Open Space, Park
- Residential Multiple
- Residential

This is Schedule "B23"
To By-law 2015-30
Passed the __ day of _____, 2015

Mayor Peter Chirico

City Clerk Karen McIsaac

CITY OF NORTH BAY
ZONING BY-LAW 2015-30

SCHEDULE
B23

June 12, 2026

1:6,030 @ Legal Size

GRID N

0 50 100 200 m

NORTH BAY ONTARIO CANADA
Just North Enough to be PERFECT

© City of North Bay, 2026
This map is not a legal plan or survey and should not be used as a navigational aid. The City of North Bay disclaims any liability that may arise from the use of the mapping data.

North American Datum 1983
Universal Transverse Mercator
17 T (Metric)

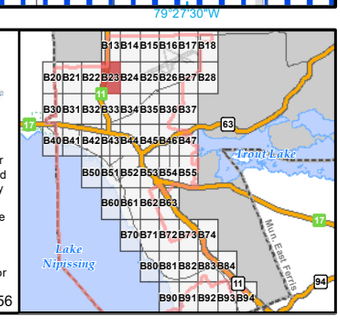

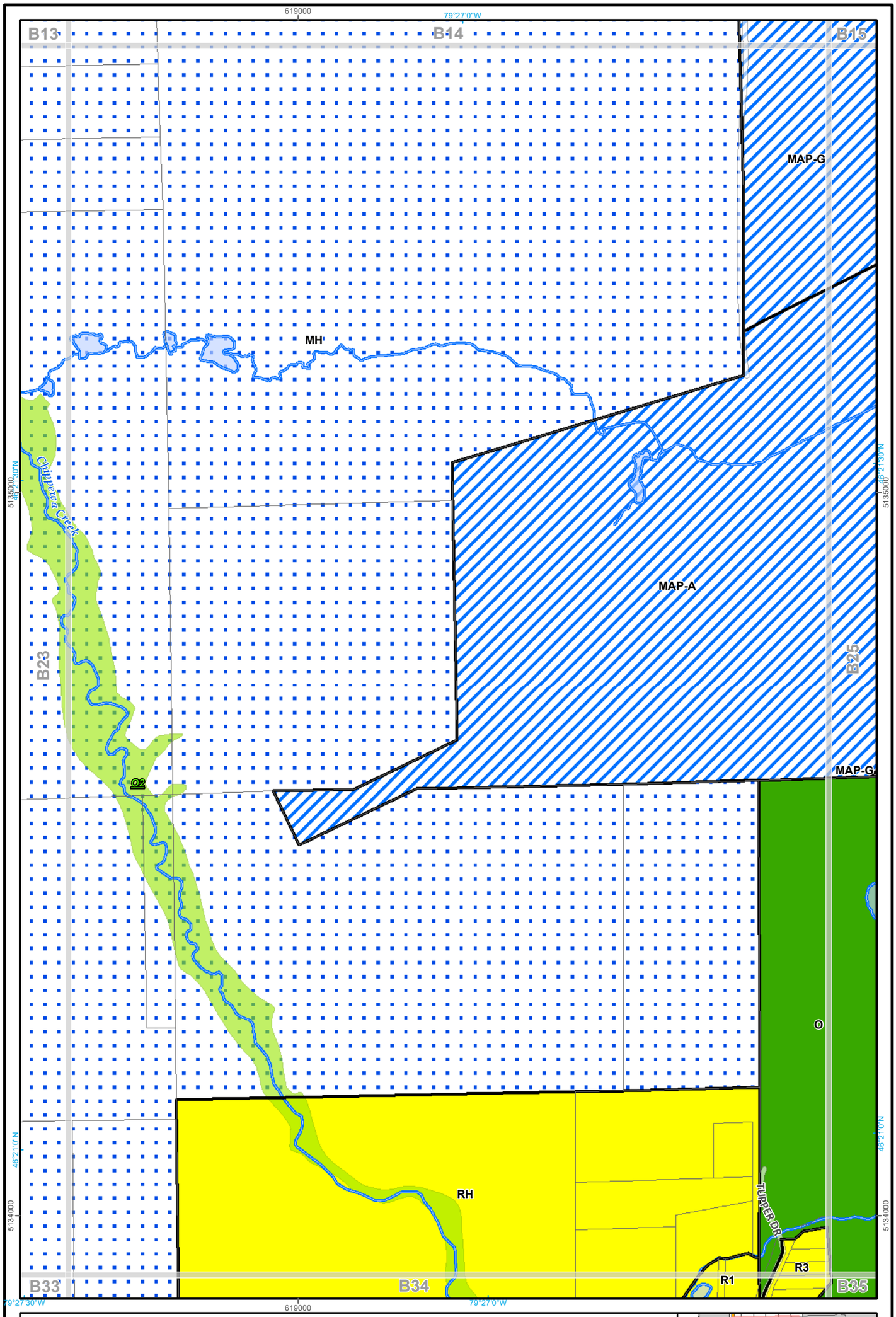

Constraint Policy Overlay

- O1 Floodway
- O2 Floodplain and Erosion
- Site Plan Control

This is Schedule "B24"
To By-law 2015-30
Passed the __ day of _____, 2015

Mayor Peter Chirico

City Clerk Karen McIsaac

Zoning Class

- Rural
- Commercial
- Industrial
- Industrial Bus. Park
- Industrial Holding
- Institutional
- Open Space, Park
- Residential Multiple
- Residential

CITY OF NORTH BAY
ZONING BY-LAW 2015-30

SCHEDULE
B24

June 12, 2026

1:6,030 @ Legal Size

GRID N

0 50 100 200 m

NORTH BAY
Just North Enough to be PERFECT

© City of North Bay, 2026
This map is not a legal plan or survey and should not be used as a navigational aid. The City of North Bay disclaims any liability that may arise from the use of the mapping data.

North American Datum 1983
Universal Transverse Mercator
17 T (Metric)

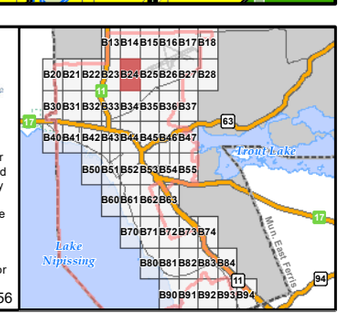

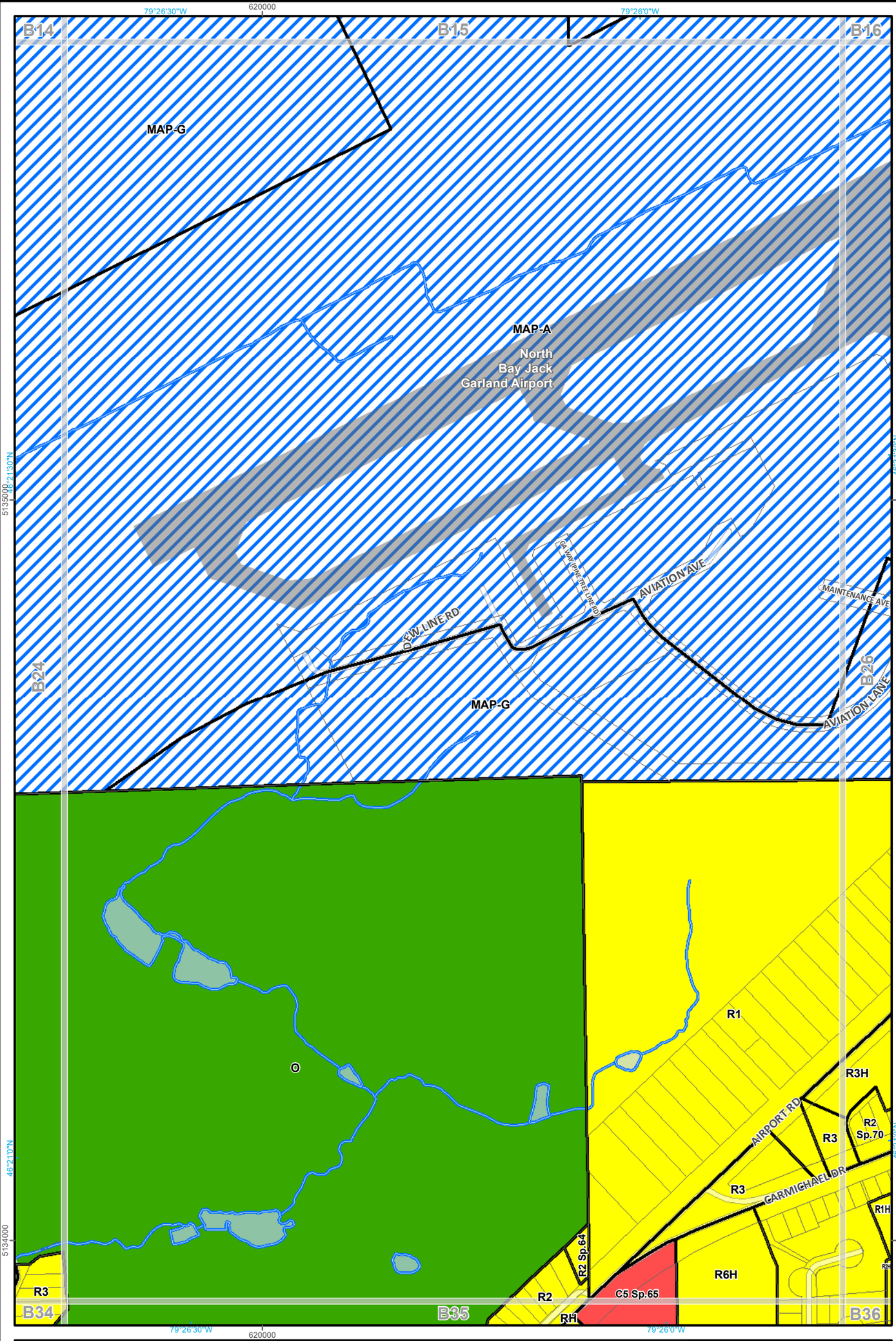

Constraint Policy Overlay

- O1 Floodway
- O2 Floodplain and Erosion
- Site Plan Control

Zoning Class

- Rural
- Commercial
- Industrial
- Industrial Bus. Park
- Industrial Holding
- Institutional
- Open Space, Park
- Residential Multiple
- Residential

This is Schedule "B25"
To By-law 2015-30
Passed the __ day of _____, 2015

Mayor Peter Chirico

City Clerk Karen McIsaac

CITY OF NORTH BAY
ZONING BY-LAW 2015-30

SCHEDULE
B25

June 12, 2026

1:6,030 @ Legal Size

GRID N

0 50 100 200 m

NORTH BAY
Just North Enough to be PERFECT

© City of North Bay, 2026
This map is not a legal plan or survey and should not be used as a navigational aid. The City of North Bay disclaims any liability that may arise from the use of the mapping data.

North American Datum 1983
Universal Transverse Mercator
17 T (Metric)

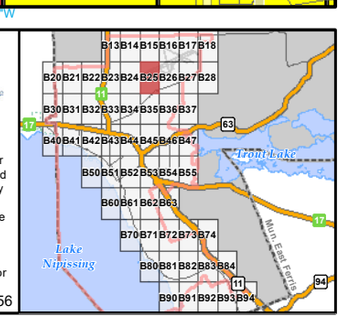

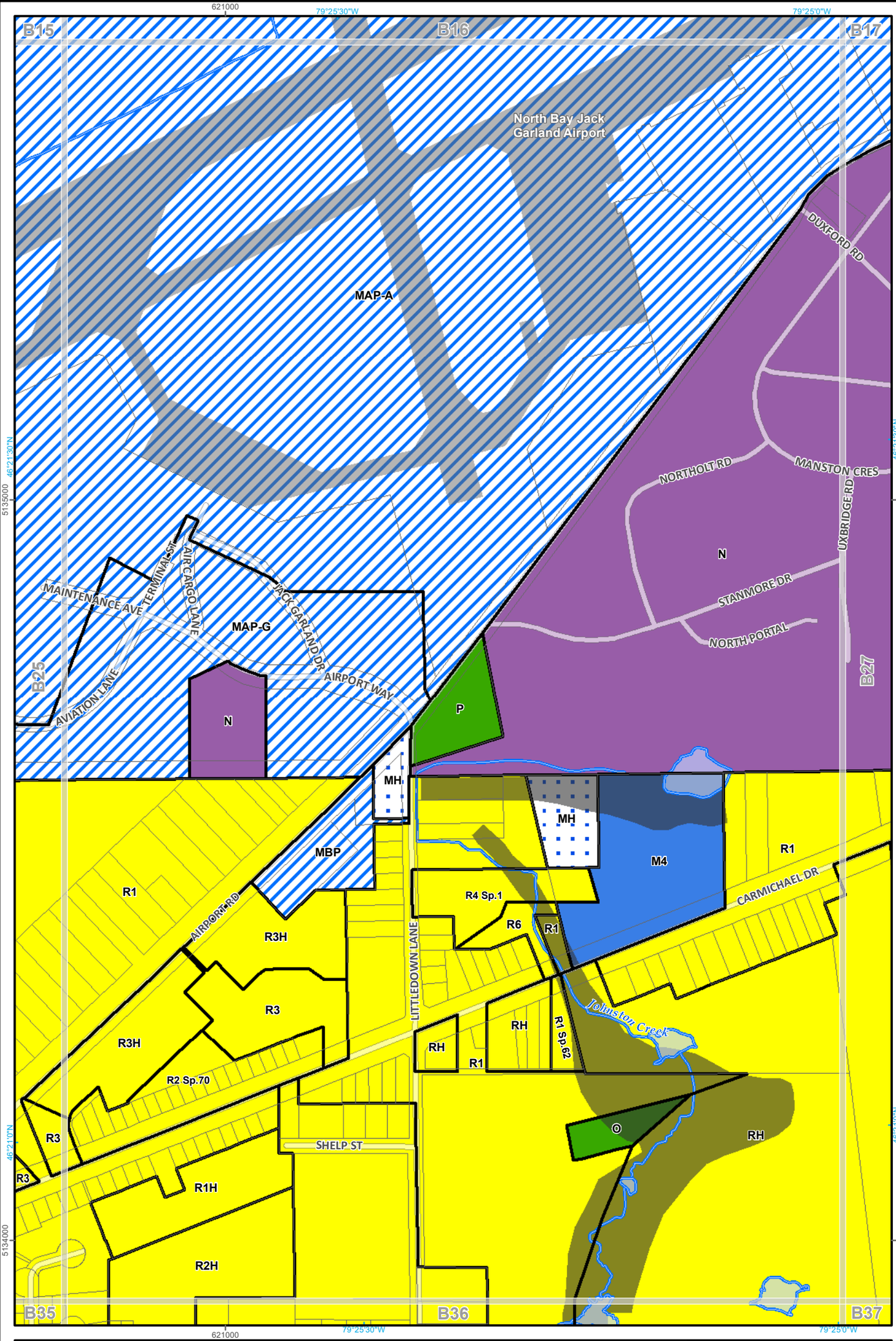

Constraint Policy Overlay

- Floodway
- Floodplain and Erosion
- Site Plan Control

This is Schedule "B26"
To By-law 2015-30
Passed the __ day of _____, 2015

Mayor Peter Chirico

City Clerk Karen McIsaac

Zoning Class

- Rural
- Commercial
- Industrial
- Industrial Bus. Park
- Industrial Holding
- Institutional
- Open Space, Park
- Residential Multiple
- Residential

CITY OF NORTH BAY
ZONING BY-LAW 2015-30

SCHEDULE
B26

June 12, 2026

1:6,030 @ Legal Size

0 50 100 200 m

GRID N

NORTH BAY
Just North Enough to be PERFECT

© City of North Bay, 2026
This map is not a legal plan or survey and should not be used as a navigational aid. The City of North Bay disclaims any liability that may arise from the use of the mapping data.

North American Datum 1983
Universal Transverse Mercator
17 T (Metric)

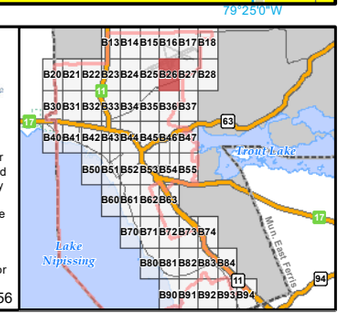

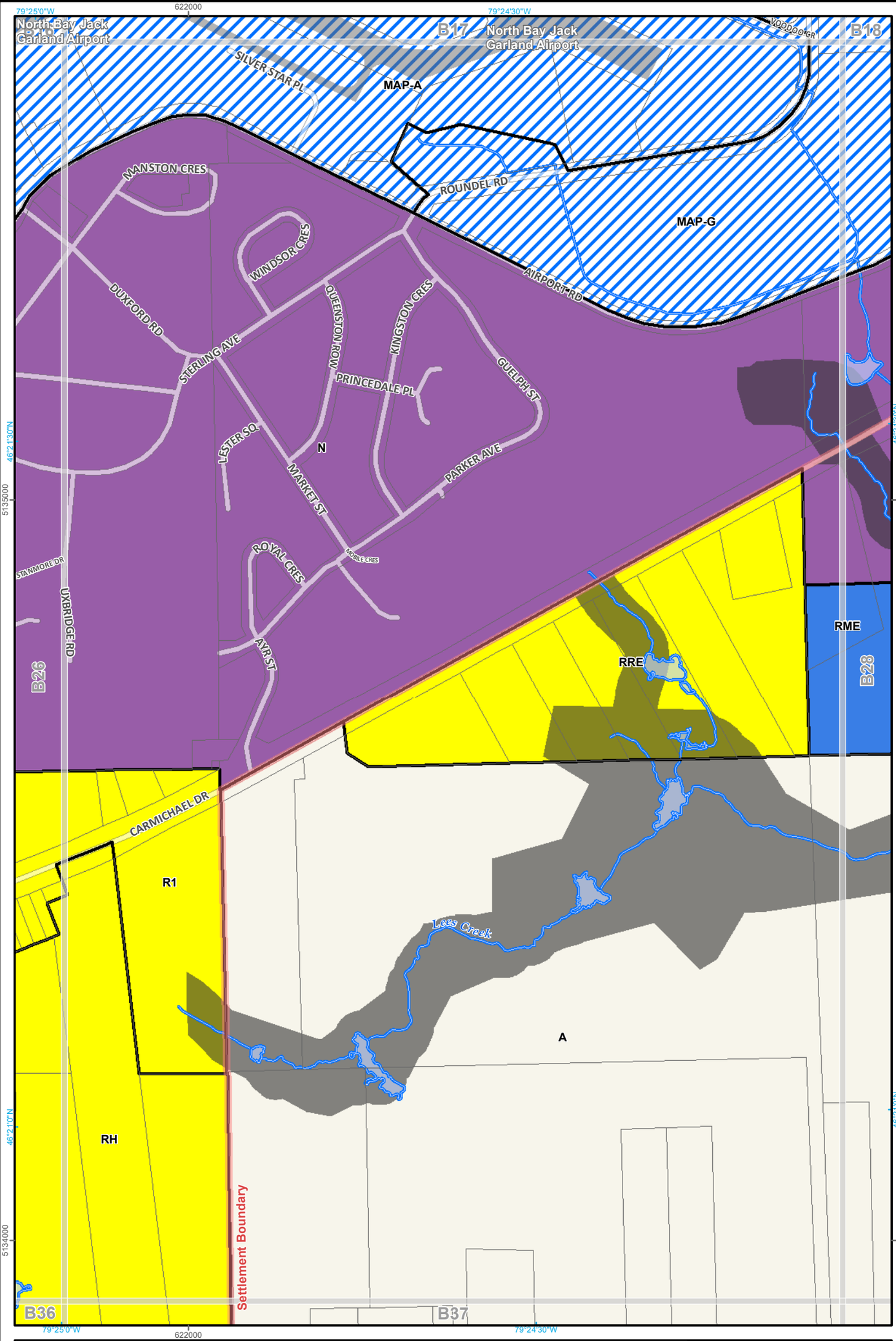

Constraint Policy Overlay

- 01 Floodway
- 02 Floodplain and Erosion
- Site Plan Control

This is Schedule "B27"
To By-law 2015-30
Passed the __ day of _____, 2015

Mayor Peter Chirico

City Clerk Karen McIsaac

Zoning Class

- Rural
- Commercial
- Industrial
- Industrial Bus. Park
- Industrial Holding
- Institutional
- Open Space, Park
- Residential Multiple
- Residential

CITY OF NORTH BAY
ZONING BY-LAW 2015-30

SCHEDULE
B27

June 12, 2026

1:6,030 @ Legal Size

GRID N

0 50 100 200 m

NORTH BAY
Just North Enough to be PERFECT

© City of North Bay, 2026
This map is not a legal plan or survey and should not be used as a navigational aid. The City of North Bay disclaims any liability that may arise from the use of the mapping data.

North American Datum 1983
Universal Transverse Mercator
17 T (Metric)

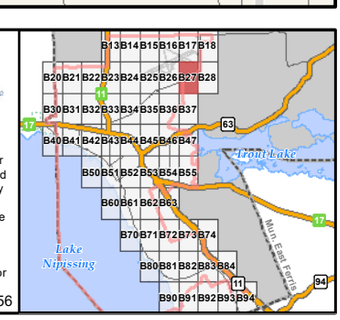

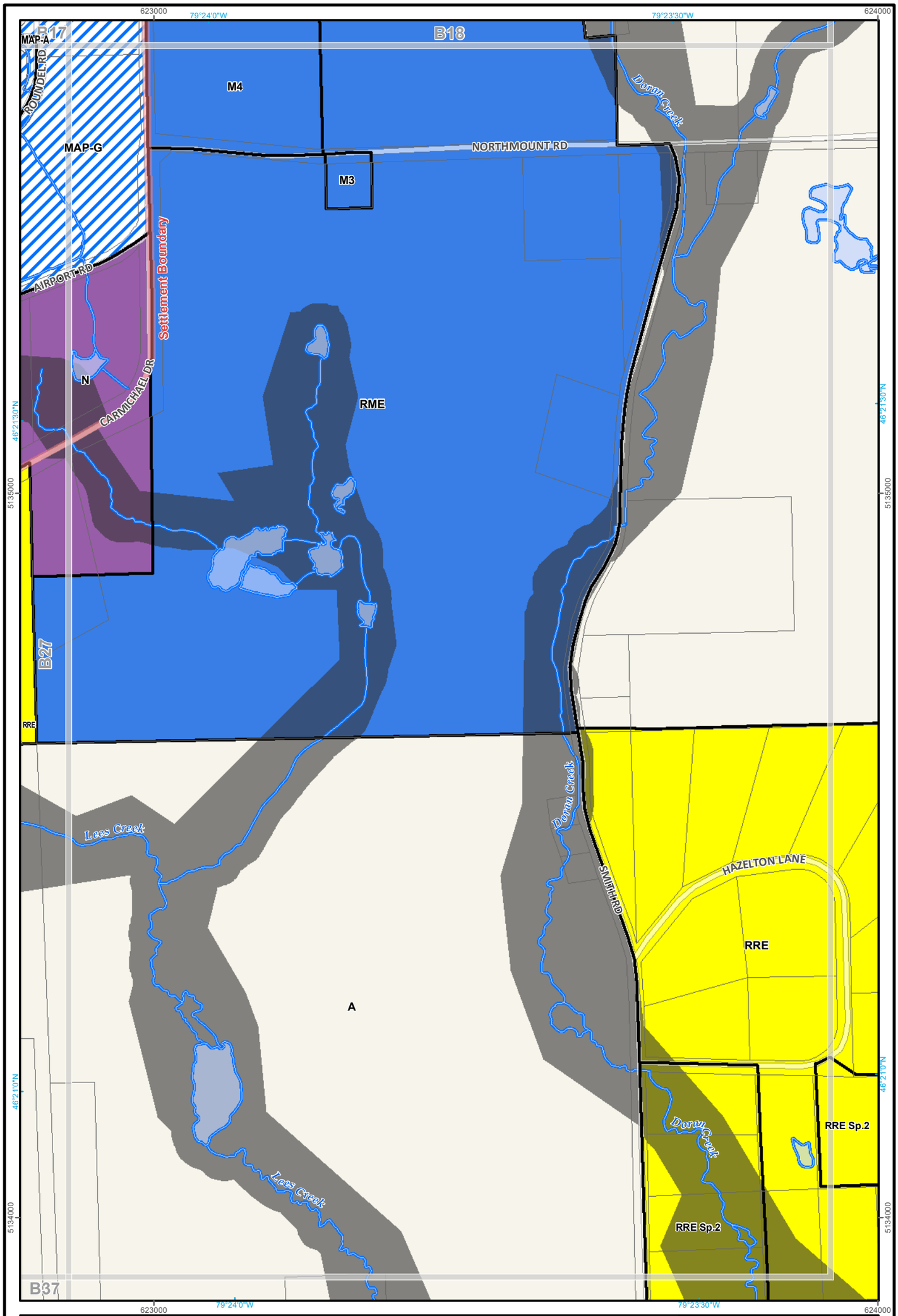

Constraint Policy Overlay

- 01 Floodway
- 02 Floodplain and Erosion
- Site Plan Control

This is Schedule "B28"
To By-law 2015-30
Passed the __ day of _____, 2015

Mayor Peter Chirico

City Clerk Karen McIsaac

Zoning Class

- Rural
- Commercial
- Industrial
- Industrial Bus. Park
- Industrial Holding
- Institutional
- Open Space, Park
- Residential Multiple
- Residential

CITY OF NORTH BAY
ZONING BY-LAW 2015-30

SCHEDULE
B28

June 12, 2026

1:6,030 @ Legal Size

GRID N

0 50 100 200 m

NORTH BAY ONTARIO CANADA
Just North Enough to be PERFECT

© City of North Bay, 2026
This map is not a legal plan or survey and should not be used as a navigational aid. The City of North Bay disclaims any liability that may arise from the use of the mapping data.

North American Datum 1983
Universal Transverse Mercator
17 T (Metric)

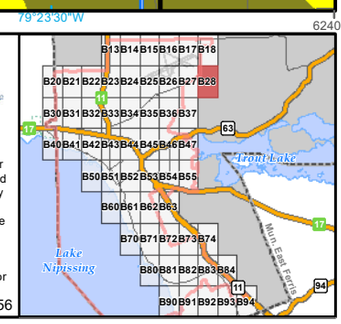

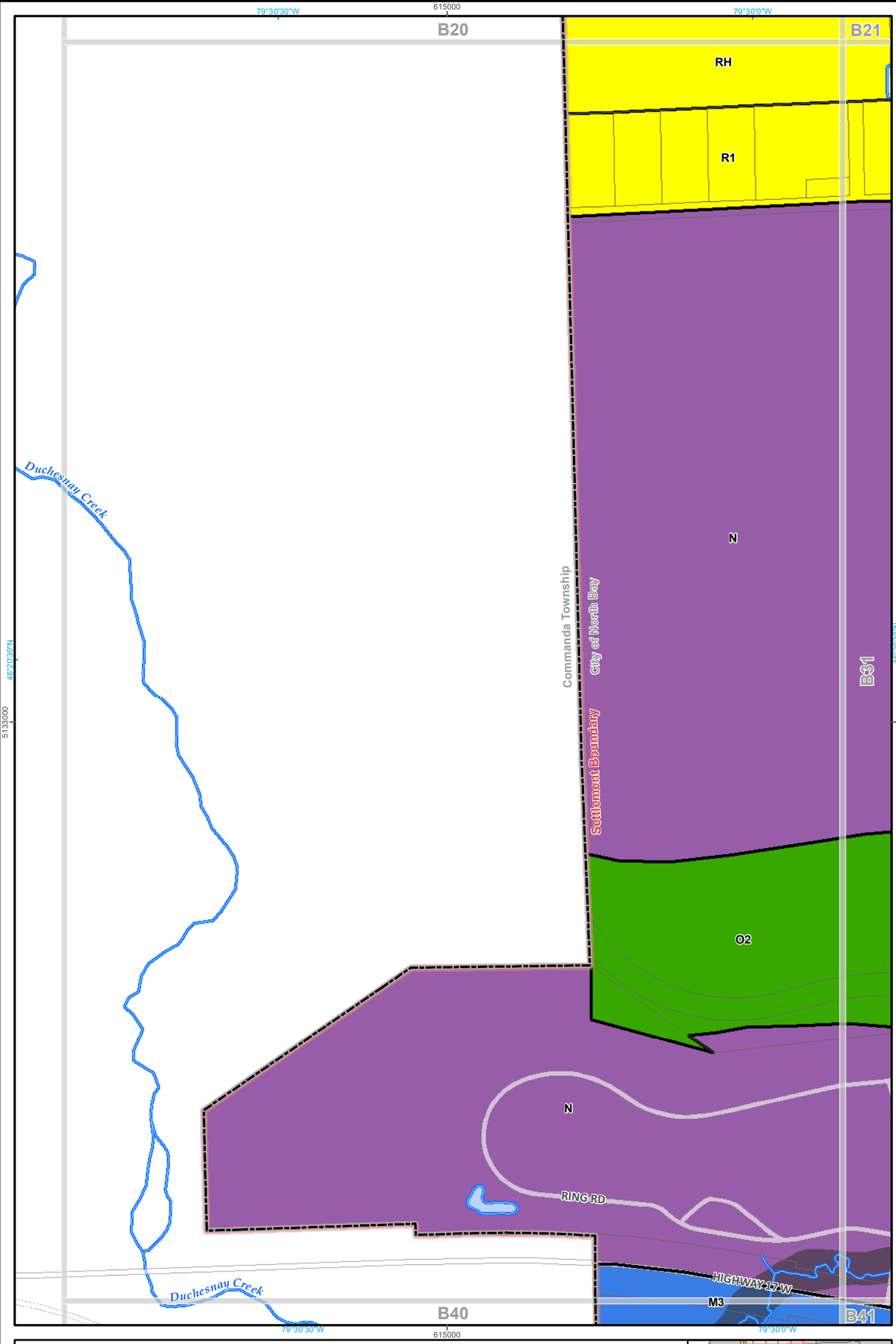

Constraint Policy Overlay

- O1 Floodway
- O2 Floodplain and Erosion
- Site Plan Control

This is Schedule "B30"
To By-law 2015-30
Passed the __ day of _____, 2015

Mayor Peter Chirico

City Clerk Karen McIsaac

Zoning Class

- Rural
- Commercial
- Industrial
- Industrial Bus. Park
- Industrial Holding
- Institutional
- Open Space, Park
- Residential Multiple
- Residential

CITY OF NORTH BAY
ZONING BY-LAW 2015-30

SCHEDULE
B30

June 12, 2026

1:6,030 @ Legal Size

GRID N

0 50 100 200 m

NORTH BAY ONTARIO CANADA
Just North Enough to be PERFECT

© City of North Bay, 2026
This map is not a legal plan or survey and should not be used as a navigational aid. The City of North Bay disclaims any liability that may arise from the use of the mapping data.

North American Datum 1983
Universal Transverse Mercator
17 T (Metric)

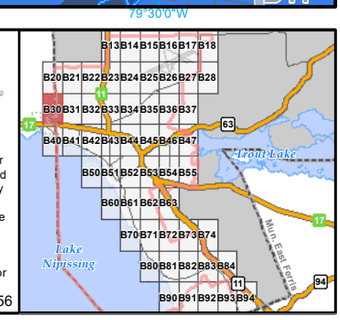

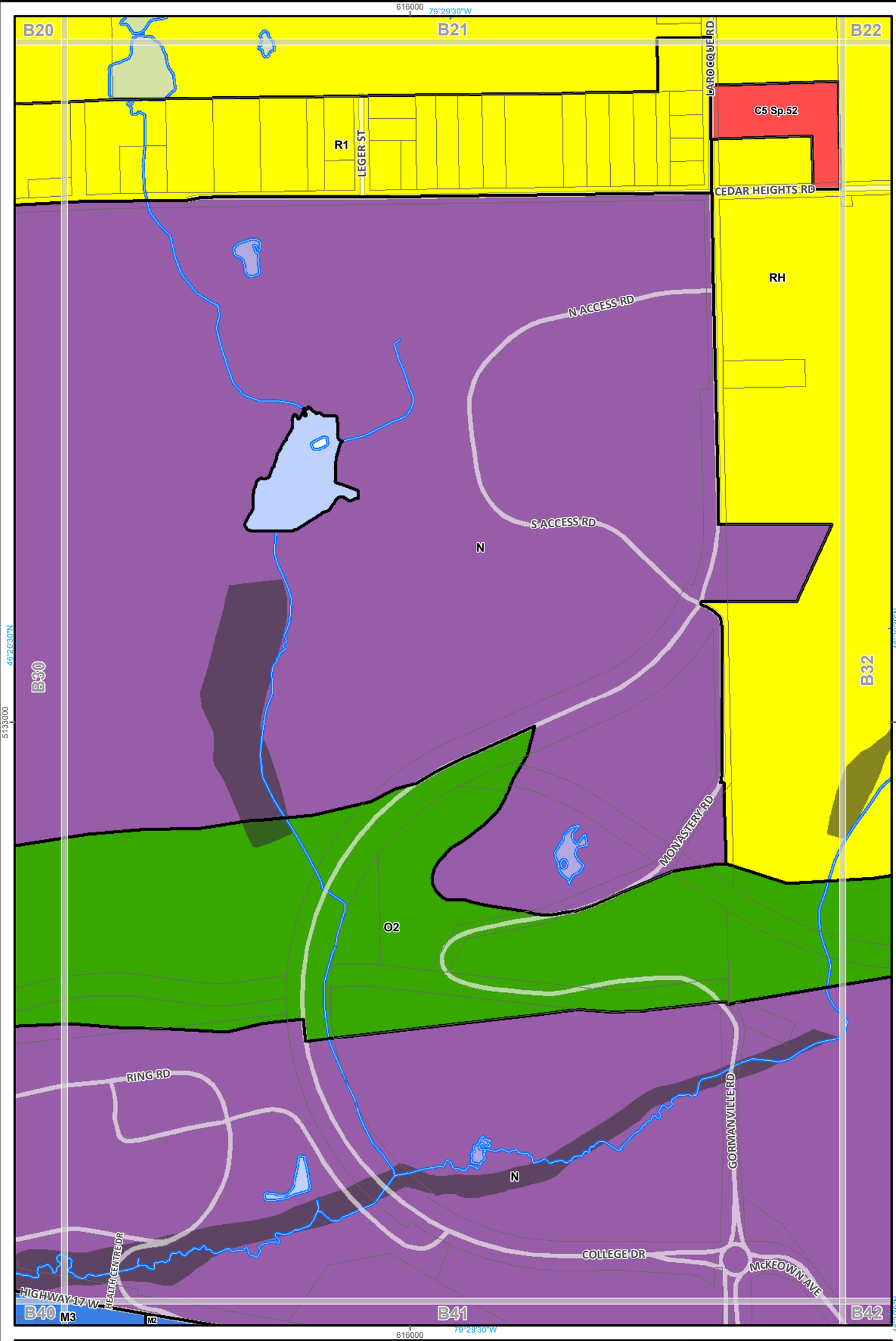

Constraint Policy Overlay

- O1 Floodway
- O2 Floodplain and Erosion
- Site Plan Control

This is Schedule "B31"
To By-law 2015-30
Passed the __ day of _____, 2015

Mayor Peter Chirico

City Clerk Karen McIsaac

Zoning Class

- Rural
- Commercial
- Industrial
- Industrial Bus. Park
- Industrial Holding
- Institutional
- Open Space, Park
- Residential Multiple
- Residential

CITY OF NORTH BAY
ZONING BY-LAW 2015-30

SCHEDULE
B31

June 12, 2026

1:6,030 @ Legal Size

GRID N

0 50 100 200 m

NORTH BAY ONTARIO CANADA
Just North Enough to be PERFECT

© City of North Bay, 2026
This map is not a legal plan or survey and should not be used as a navigational aid. The City of North Bay disclaims any liability that may arise from the use of the mapping data.

North American Datum 1983
Universal Transverse Mercator
17 T (Metric)

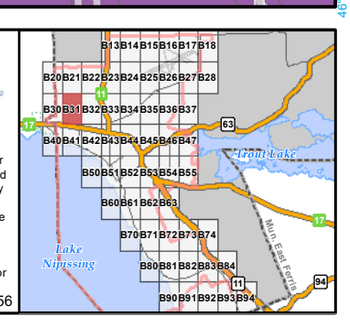

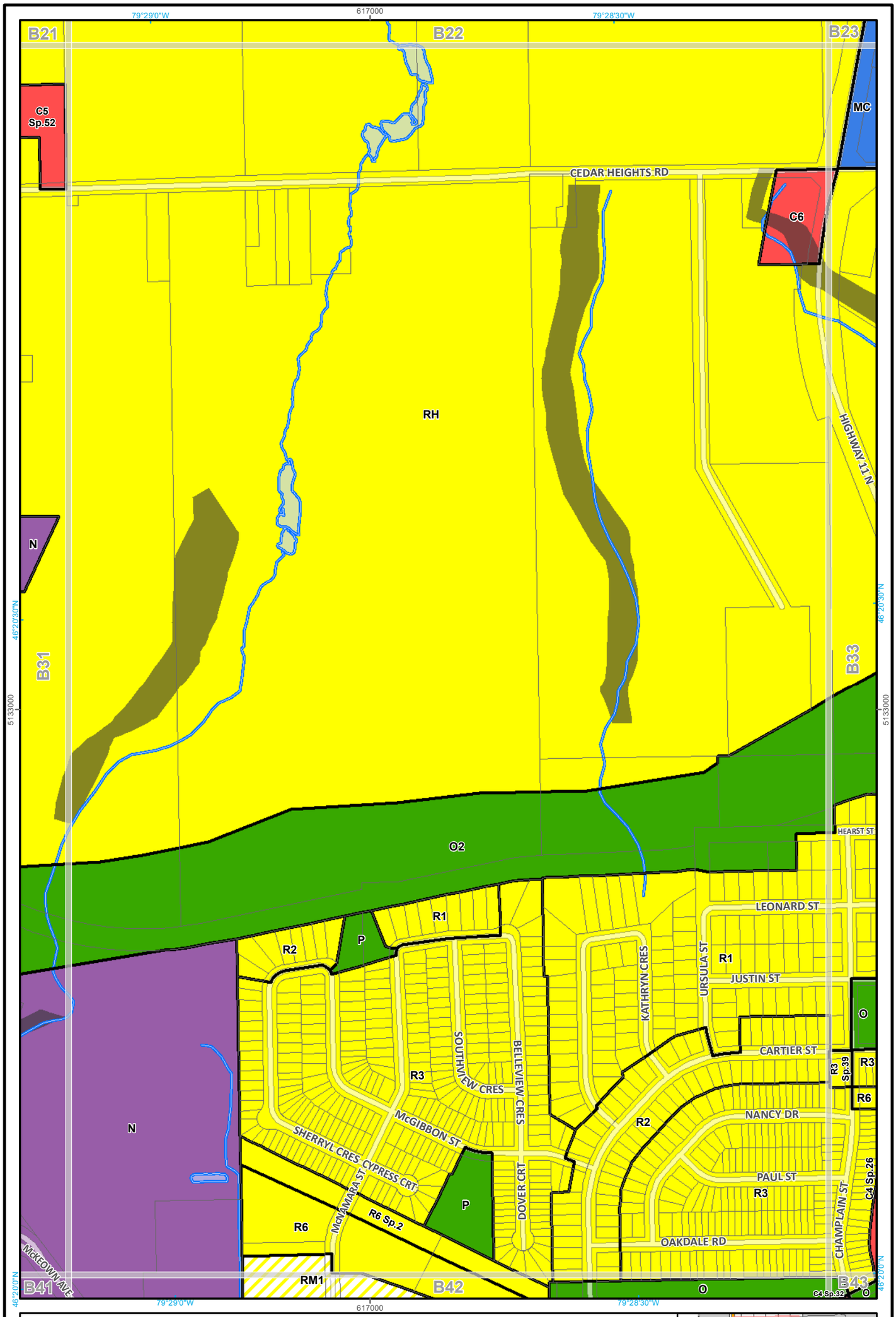

Constraint Policy Overlay

- O1 Floodway
- O2 Floodplain and Erosion
- Site Plan Control

This is Schedule "B32"
To By-law 2015-30
Passed the __ day of _____, 2015

Mayor Peter Chirico

City Clerk Karen McIsaac

Zoning Class

- Rural
- Commercial
- Industrial
- Industrial Bus. Park
- Industrial Holding
- Institutional
- Open Space, Park
- Residential Multiple
- Residential

CITY OF NORTH BAY
ZONING BY-LAW 2015-30

SCHEDULE
B32

June 12, 2026

1:6,030 @ Legal Size

GRID N

0 50 100 200 m

NORTH BAY ONTARIO CANADA
Just North Enough to be PERFECT

© City of North Bay, 2026
This map is not a legal plan or survey and should not be used as a navigational aid. The City of North Bay disclaims any liability that may arise from the use of the mapping data.

North American Datum 1983
Universal Transverse Mercator
17 T (Metric)

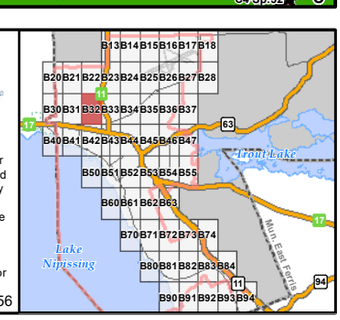

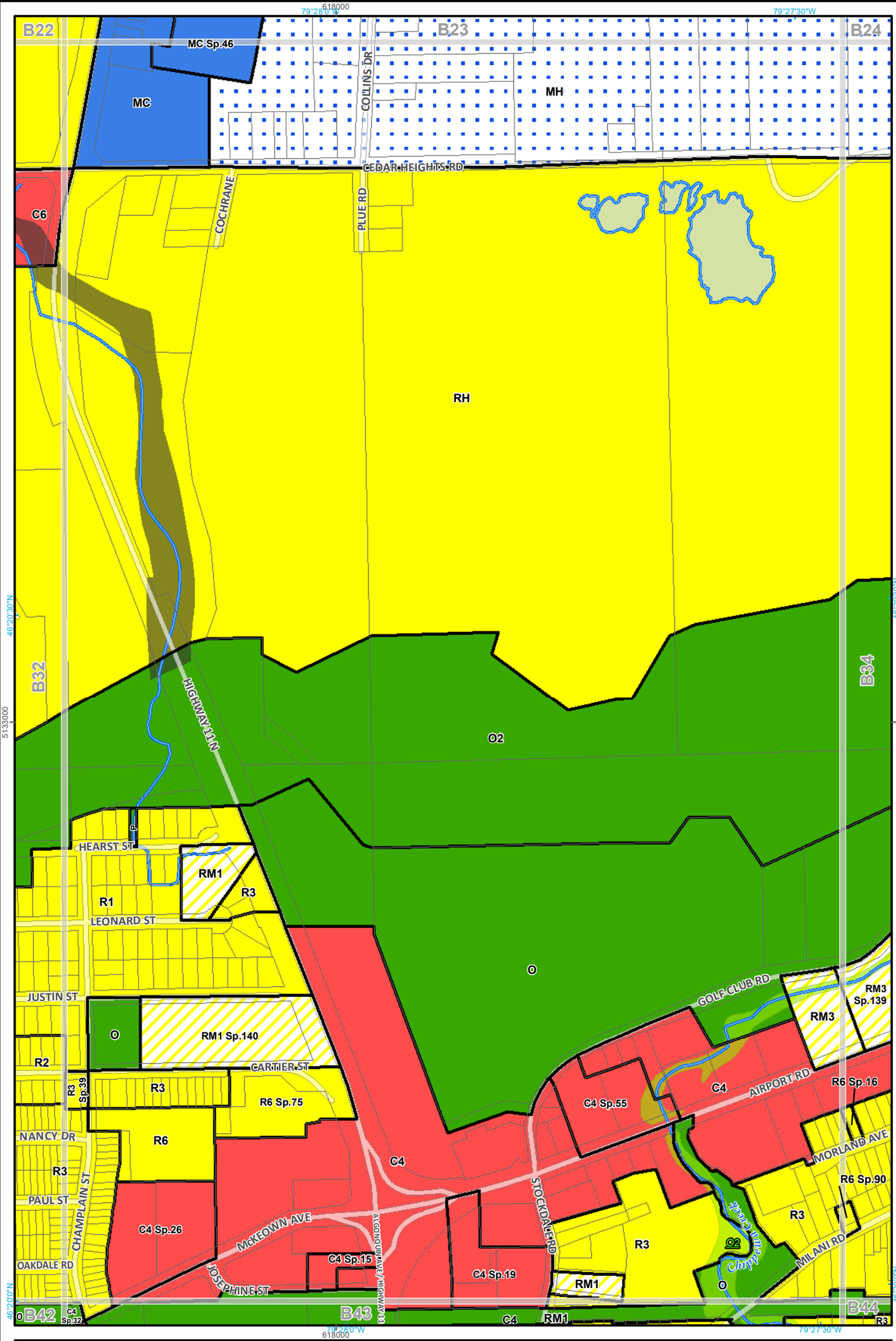

Constraint Policy Overlay

- O1 Floodway
- O2 Floodplain and Erosion
- Site Plan Control

This is Schedule "B33"
To By-law 2015-30
Passed the __ day of _____, 2015

Mayor Peter Chirico

City Clerk Karen McIsaac

Zoning Class

- Rural
- Commercial
- Industrial
- Industrial Bus. Park
- Industrial Holding
- Institutional
- Open Space, Park
- Residential Multiple
- Residential

CITY OF NORTH BAY
ZONING BY-LAW 2015-30

SCHEDULE
B33

June 12, 2026

1:6,030 @ Legal Size

N GRID 0 50 100 200 m

NORTH BAY ONTARIO CANADA
Just North Enough to be PERFECT

© City of North Bay, 2026
This map is not a legal plan or survey and should not be used as a navigational aid. The City of North Bay disclaims any liability that may arise from the use of the mapping data.

North American Datum 1983
Universal Transverse Mercator
17 T (Metric)

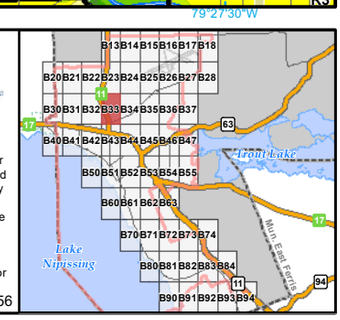

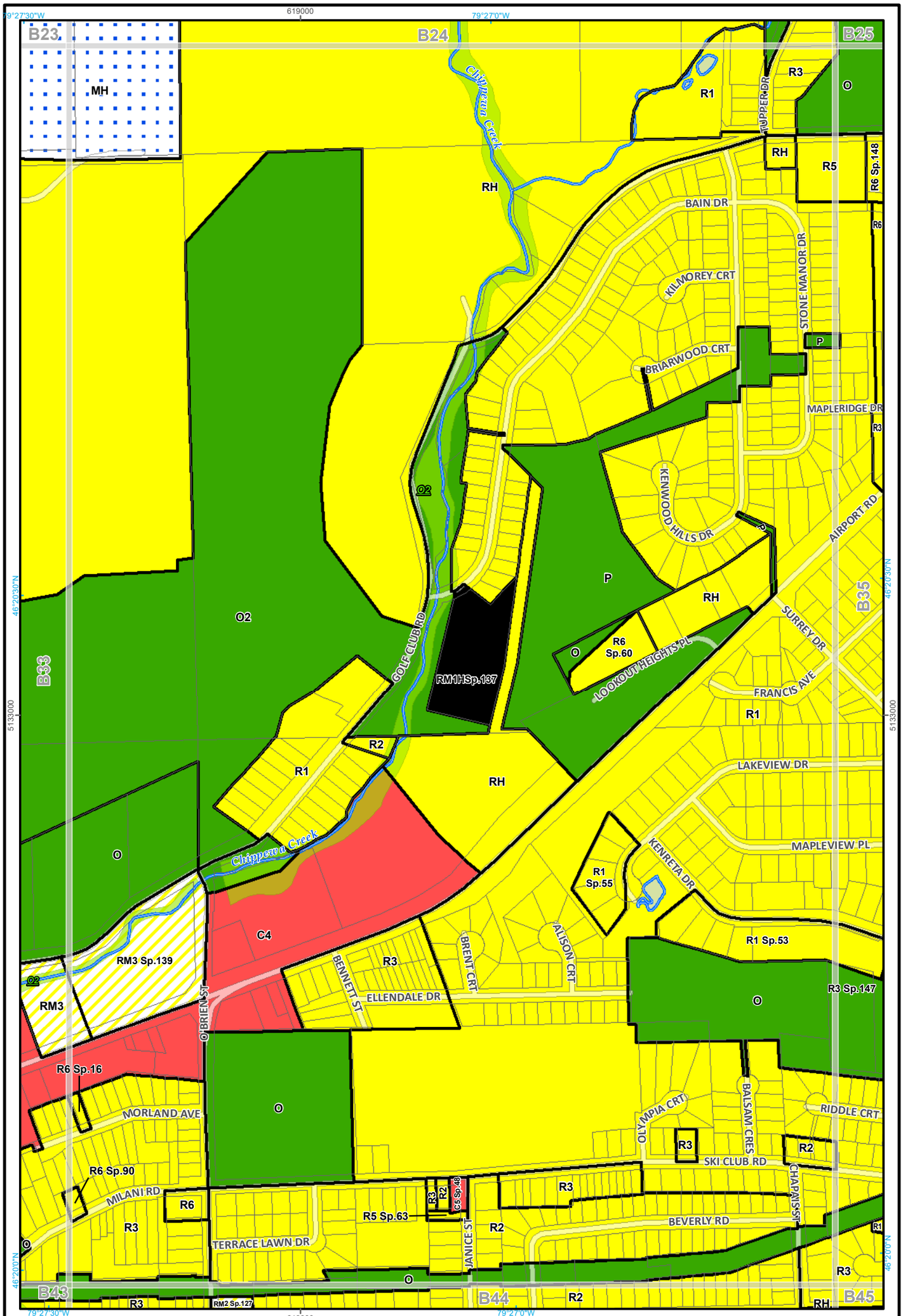

Constraint Policy Overlay

- O1 Floodway
- O2 Floodplain and Erosion
- Site Plan Control

This is Schedule "B34"
To By-law 2015-30
Passed the __ day of _____, 2015

Mayor Peter Chirico

City Clerk Karen McIsaac

Zoning Class

- Rural
- Commercial
- Industrial
- Industrial Bus. Park
- Industrial Holding
- Institutional
- Open Space, Park
- Residential Multiple
- Residential

CITY OF NORTH BAY
ZONING BY-LAW 2015-30

SCHEDULE
B34

June 12, 2026

1:6,030 @ Legal Size

GRID N

0 50 100 200 m

NORTH BAY ONTARIO CANADA
Just North Enough to be PERFECT

© City of North Bay, 2026
This map is not a legal plan or survey and should not be used as a navigational aid. The City of North Bay disclaims any liability that may arise from the use of the mapping data.

North American Datum 1983
Universal Transverse Mercator
17 T (Metric)

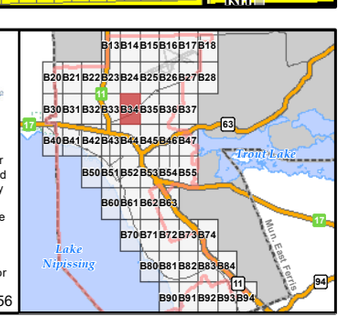

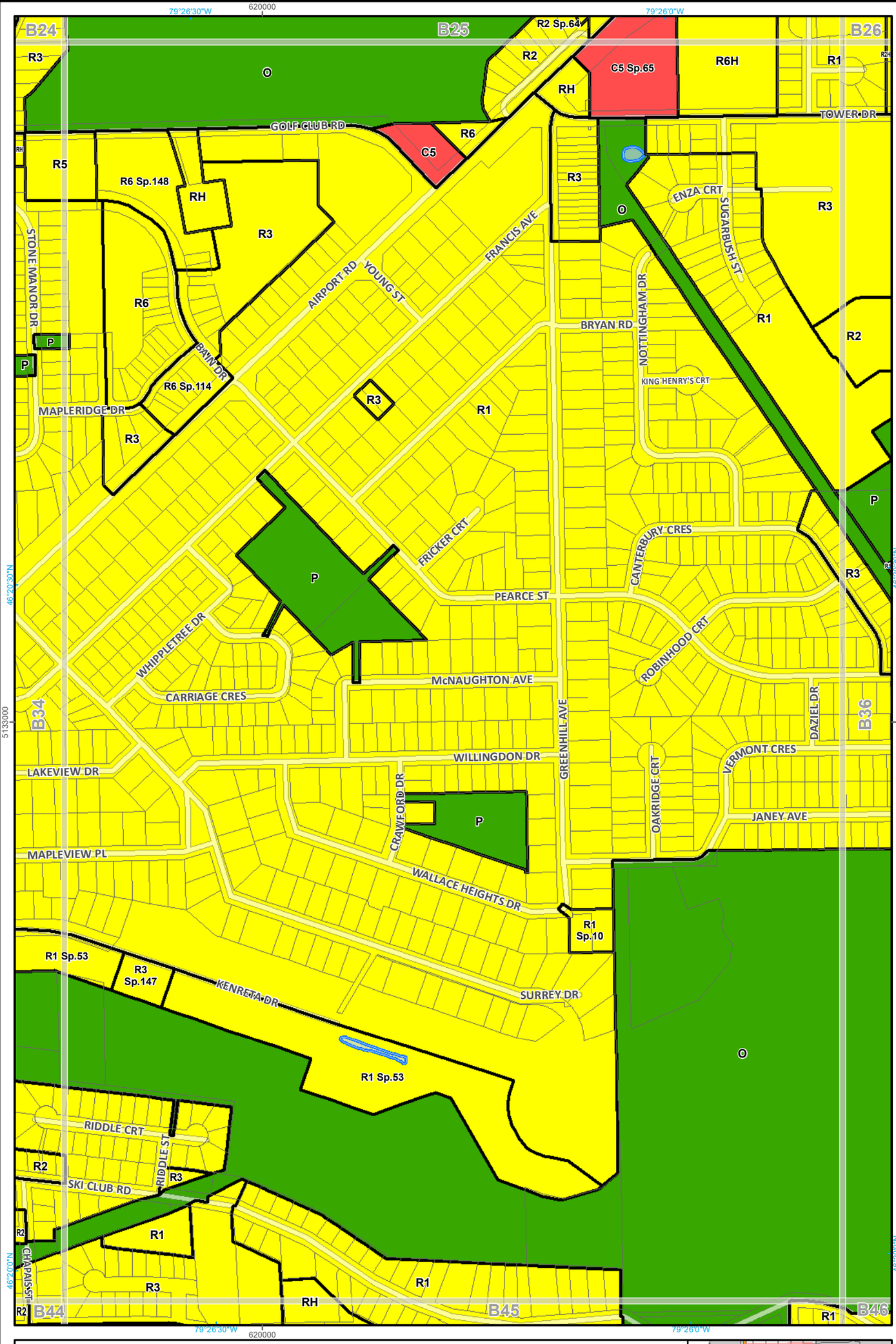

Constraint Policy Overlay

- 01 Floodway
- 02 Floodplain and Erosion
- Site Plan Control

This is Schedule "B35"
To By-law 2015-30
Passed the __ day of _____, 2015

Mayor Peter Chirico

City Clerk Karen McIsaac

Zoning Class

- Rural
- Commercial
- Industrial
- Industrial Bus. Park
- Industrial Holding
- Institutional
- Open Space, Park
- Residential Multiple
- Residential

CITY OF NORTH BAY
ZONING BY-LAW 2015-30

SCHEDULE
B35

June 12, 2026

1:6,030 @ Legal Size

GRID N

0 50 100 200 m

NORTH BAY ONTARIO CANADA
Just North Enough to be PERFECT

© City of North Bay, 2026
This map is not a legal plan or survey and should not be used as a navigational aid. The City of North Bay disclaims any liability that may arise from the use of the mapping data.

North American Datum 1983
Universal Transverse Mercator
17 T (Metric)

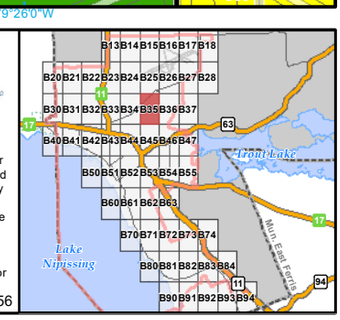

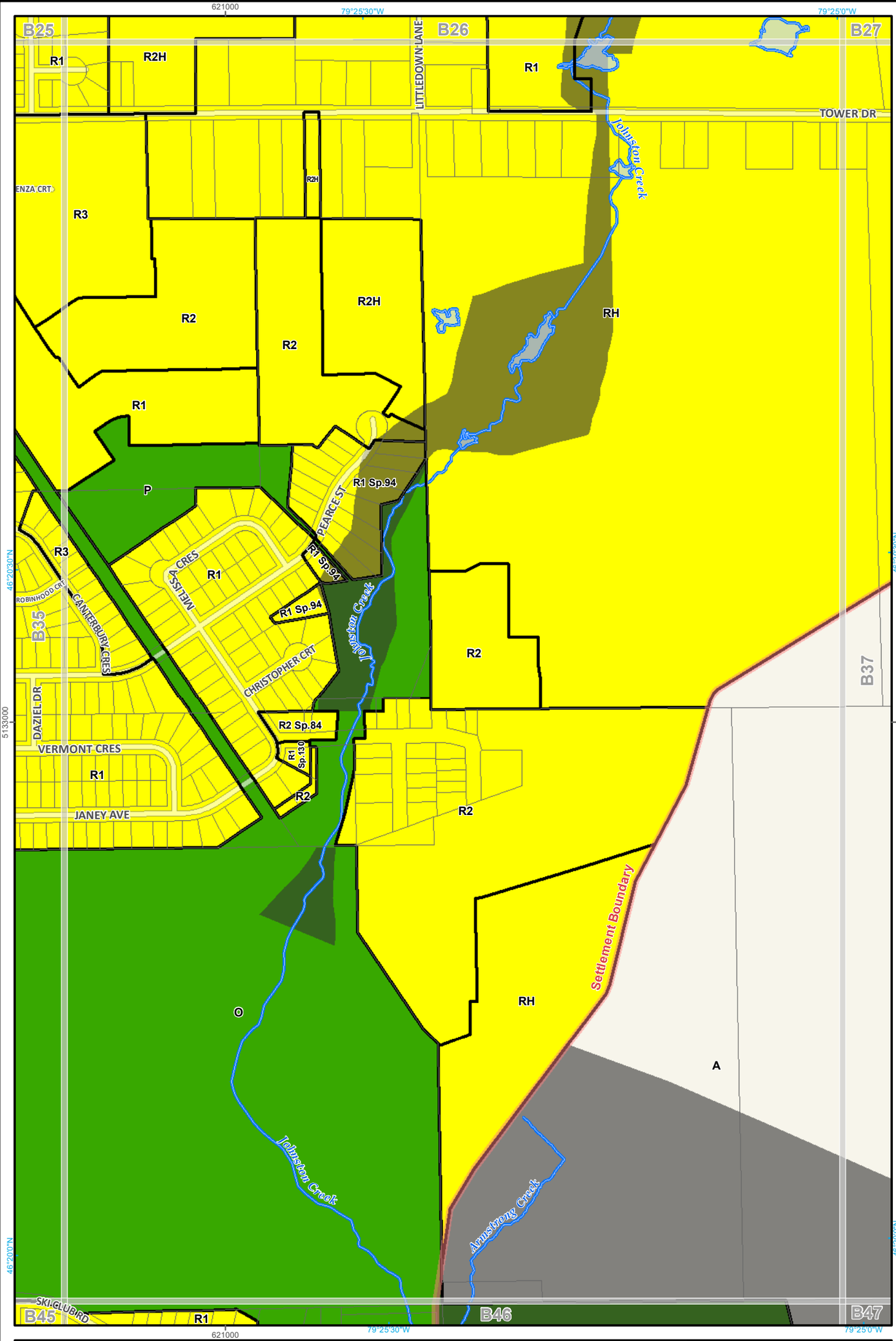

Constraint Policy Overlay

- Floodway
- Floodplain and Erosion
- Site Plan Control

This is Schedule "B36"
To By-law 2015-30
Passed the __ day of _____, 2015

Mayor Peter Chirico

City Clerk Karen McIsaac

Zoning Class

- Rural
- Commercial
- Industrial
- Industrial Bus. Park
- Industrial Holding
- Institutional
- Open Space, Park
- Residential Multiple
- Residential

CITY OF NORTH BAY
ZONING BY-LAW 2015-30

SCHEDULE
B36

June 12, 2026

1:6,030 @ Legal Size

N m 0 50 100 200

NORTH BAY
ONTARIO CANADA
Just North Enough to be PERFECT

© City of North Bay, 2026
This map is not a legal plan or survey and should not be used as a navigational aid. The City of North Bay disclaims any liability that may arise from the use of the mapping data.

North American Datum 1983
Universal Transverse Mercator
17 T (Metric)

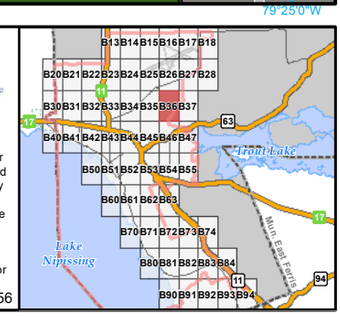

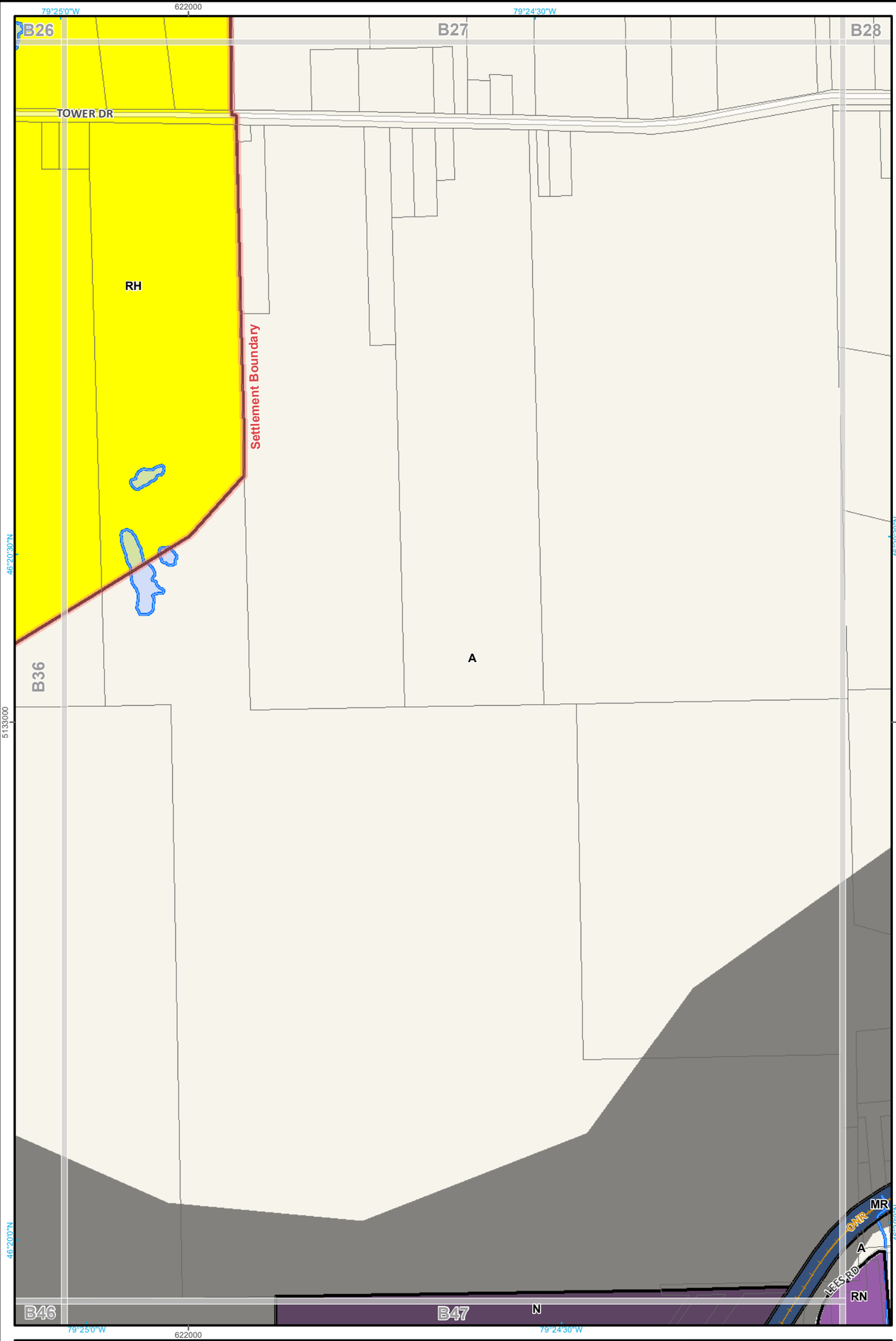

Constraint Policy Overlay

- Floodway
- Floodplain and Erosion
- Site Plan Control

This is Schedule "B37"
To By-law 2015-30
Passed the __ day of _____, 2015

Mayor Peter Chirico

City Clerk Karen McIsaac

Zoning Class

- Rural
- Commercial
- Industrial
- Industrial Bus. Park
- Industrial Holding
- Institutional
- Open Space, Park
- Residential Multiple
- Residential

CITY OF NORTH BAY
ZONING BY-LAW 2015-30

SCHEDULE
B37

June 12, 2026

1:6,030 @ Legal Size

GRID N

0 50 100 200 m

NORTH BAY
ONTARIO CANADA
Just North Enough to be PERFECT

© City of North Bay, 2026
This map is not a legal plan or survey and should not be used as a navigational aid. The City of North Bay disclaims any liability that may arise from the use of the mapping data.

North American Datum 1983
Universal Transverse Mercator
17 T (Metric)

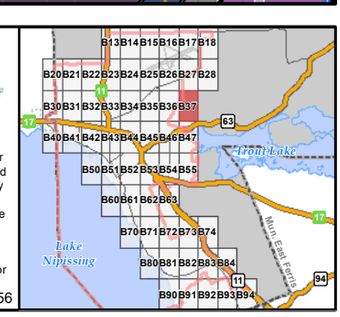

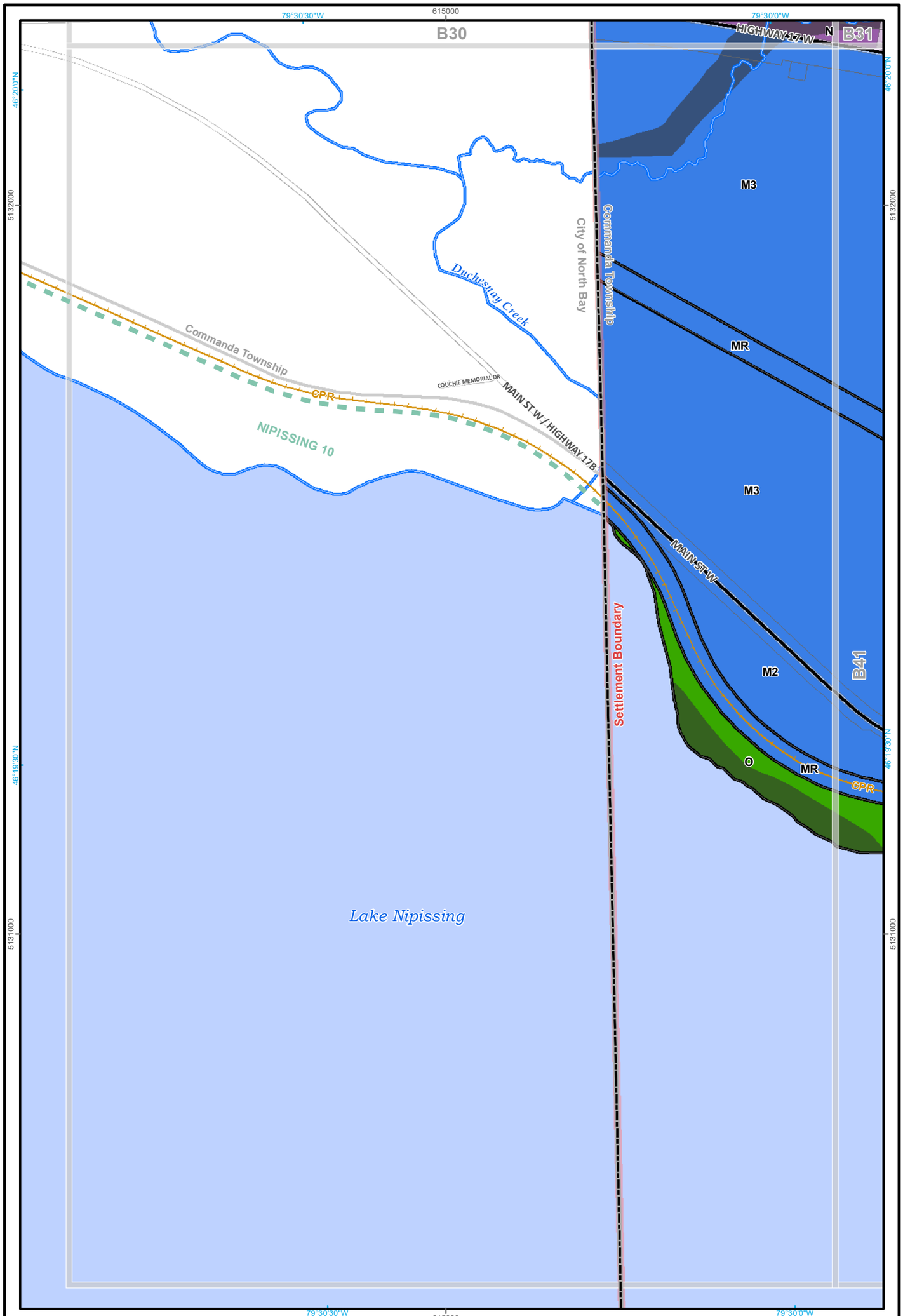

Constraint Policy Overlay

- 01 Floodway
- 02 Floodplain and Erosion
- Site Plan Control

This is Schedule "B40"
To By-law 2015-30
Passed the __ day of _____, 2015

Mayor Peter Chirico

City Clerk Karen McIsaac

Zoning Class

- Rural
- Commercial
- Industrial
- Industrial Bus. Park
- Industrial Holding
- Institutional
- Open Space, Park
- Residential Multiple
- Residential

CITY OF NORTH BAY
ZONING BY-LAW 2015-30

SCHEDULE
B40

June 12, 2026

1:6,030 @ Legal Size

GRID N

0 50 100 200 m

NORTH BAY ONTARIO CANADA
Just North Enough to be PERFECT

© City of North Bay, 2026
This map is not a legal plan or survey and should not be used as a navigational aid. The City of North Bay disclaims any liability that may arise from the use of the mapping data.

North American Datum 1983
Universal Transverse Mercator
17 T (Metric)

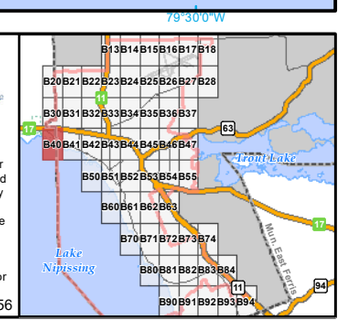

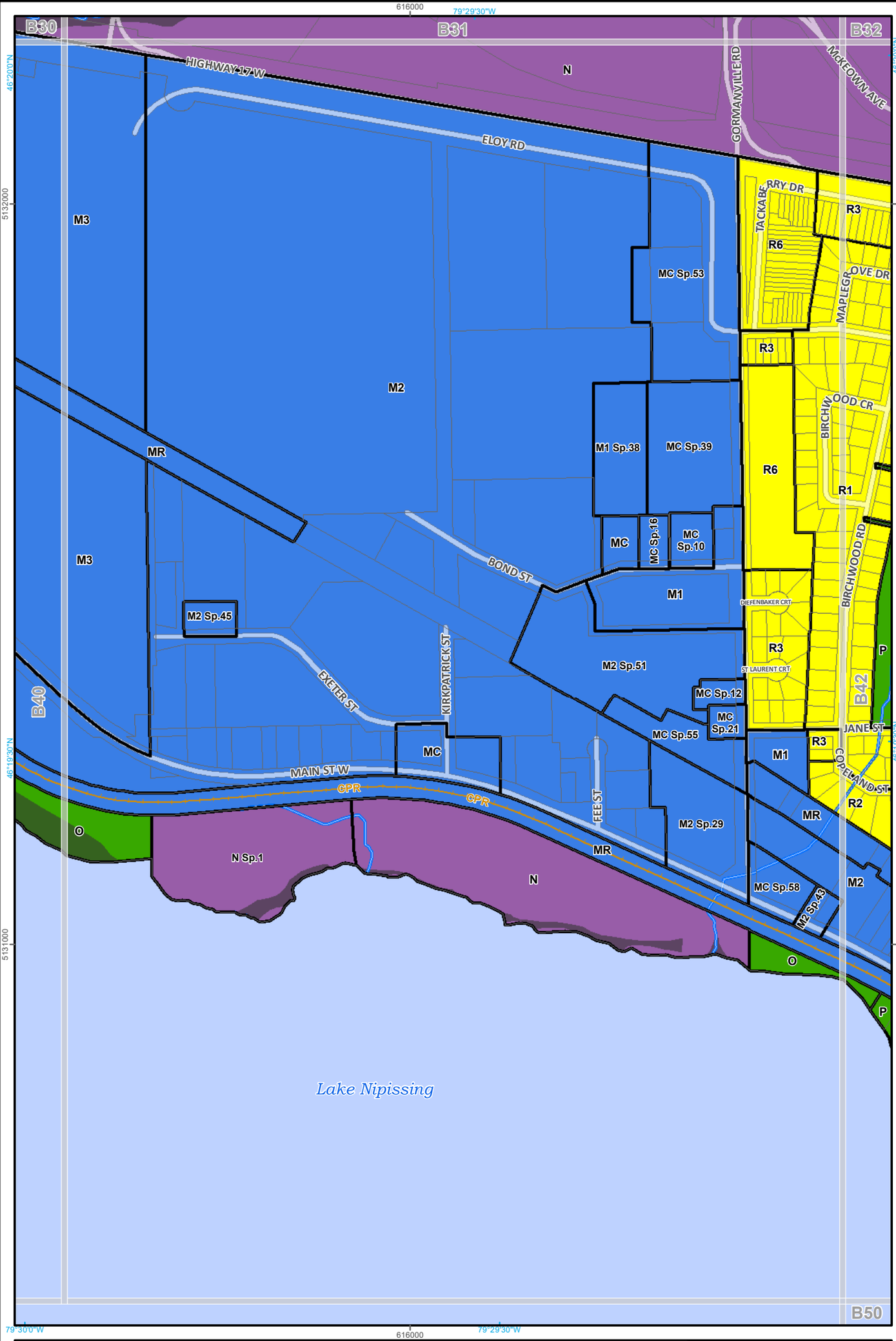

Constraint Policy Overlay

- Floodway
- Floodplain and Erosion
- Site Plan Control

This is Schedule "B41"
To By-law 2015-30
Passed the __ day of _____, 2015

Mayor Peter Chirico

City Clerk Karen McIsaac

Zoning Class

- Rural
- Commercial
- Industrial
- Industrial Bus. Park
- Industrial Holding
- Institutional
- Open Space, Park
- Residential Multiple
- Residential

CITY OF NORTH BAY
ZONING BY-LAW 2015-30

SCHEDULE
B41

June 12, 2026

1:6,030 @ Legal Size

GRID N

0 50 100 200 m

NORTH BAY ONTARIO CANADA
Just North Enough to be PERFECT

© City of North Bay, 2026
This map is not a legal plan or survey and should not be used as a navigational aid. The City of North Bay disclaims any liability that may arise from the use of the mapping data.

North American Datum 1983
Universal Transverse Mercator
17 T (Metric)

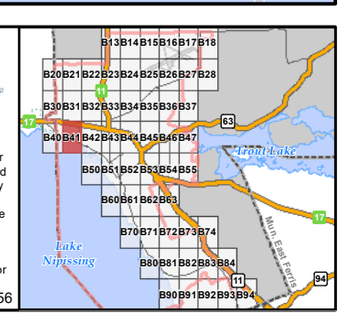

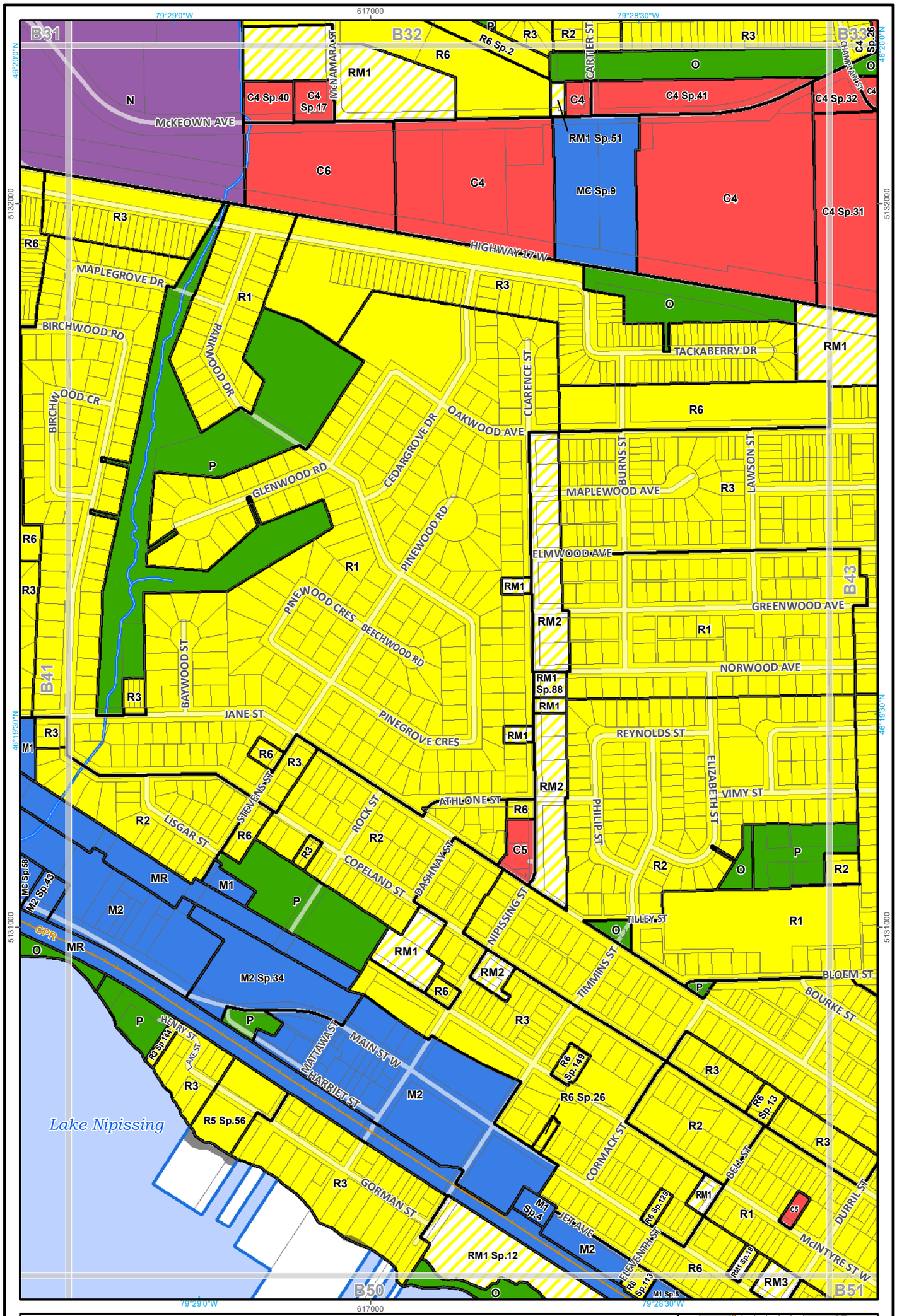

Constraint Policy Overlay

- Floodway
- Floodplain and Erosion
- Site Plan Control

This is Schedule "B42"
To By-law 2015-30
Passed the __ day of _____, 2015

Mayor Peter Chirico

City Clerk Karen McIsaac

Zoning Class

- Rural
- Commercial
- Industrial
- Industrial Bus. Park
- Industrial Holding
- Institutional
- Open Space, Park
- Residential Multiple
- Residential

CITY OF NORTH BAY
ZONING BY-LAW 2015-30

SCHEDULE
B42

June 12, 2026

1:6,030 @ Legal Size

N GRID 0 50 100 200 m

NORTH BAY ONTARIO CANADA
Just North Enough to be PERFECT

© City of North Bay, 2026
This map is not a legal plan or survey and should not be used as a navigational aid. The City of North Bay disclaims any liability that may arise from the use of the mapping data.

North American Datum 1983
Universal Transverse Mercator
17 T (Metric)

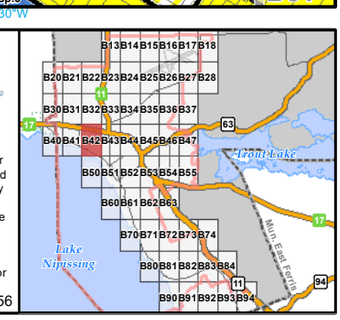

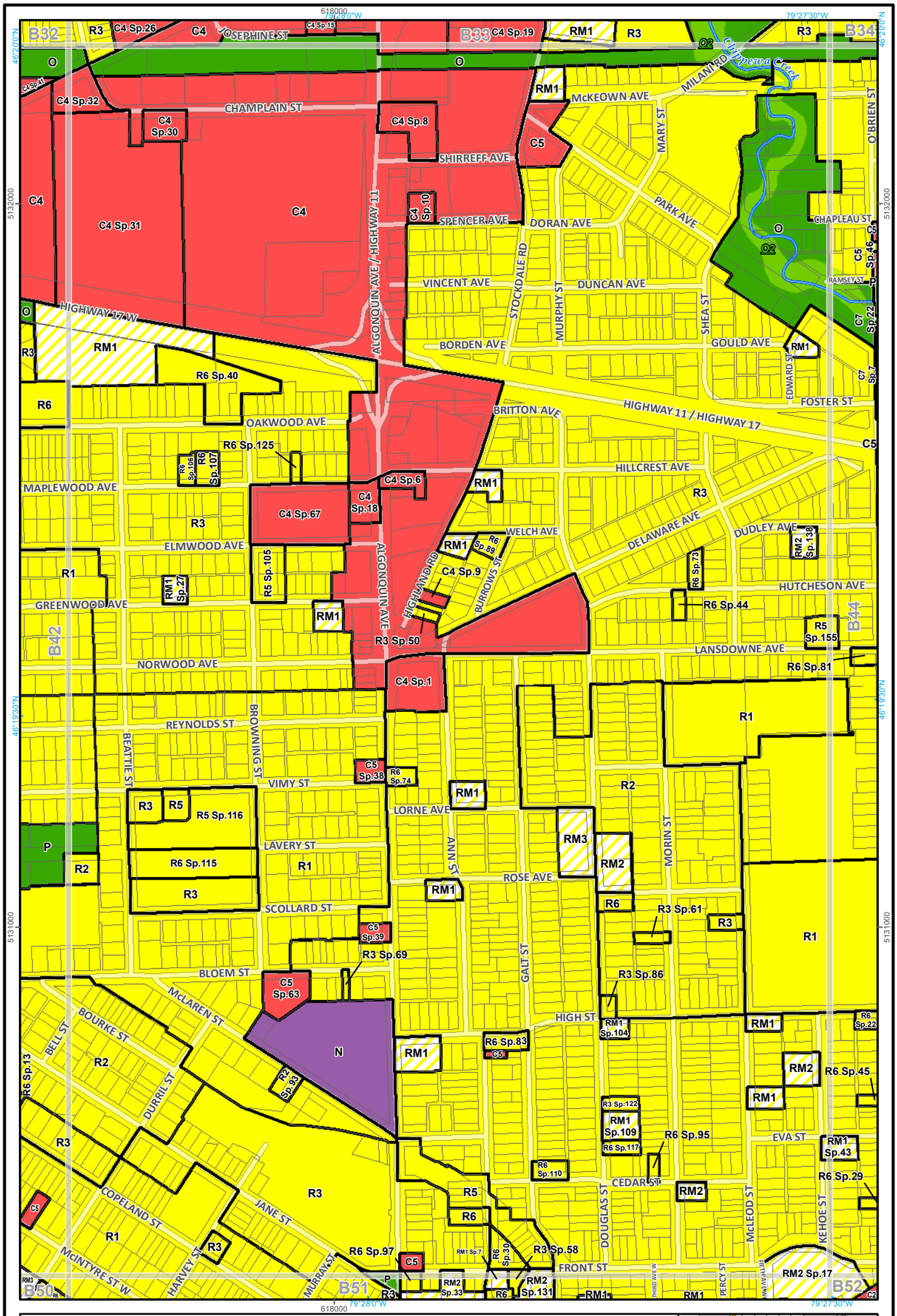

Constraint Policy Overlay

- O1 Floodway
- O2 Floodplain and Erosion
- Site Plan Control

This is Schedule "B43"
To By-law 2015-30
Passed the __ day of _____, 2015

Mayor Peter Chirico

City Clerk Karen McIsaac

Zoning Class

- Rural
- Commercial
- Industrial
- Industrial Bus. Park
- Industrial Holding
- Institutional
- Open Space, Park
- Residential Multiple
- Residential

CITY OF NORTH BAY
ZONING BY-LAW 2015-30
SCHEDULE
B43

June 12, 2026

1:6,030 @ Legal Size

N GRID m 0 50 100 200

NORTH BAY ONTARIO CANADA
Just North Enough to be PERFECT

© City of North Bay, 2026
This map is not a legal plan or survey and should not be used as a navigational aid. The City of North Bay disclaims any liability that may arise from the use of the mapping data.

North American Datum 1983
Universal Transverse Mercator
17 T (Metric)

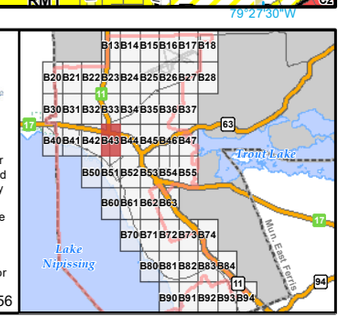

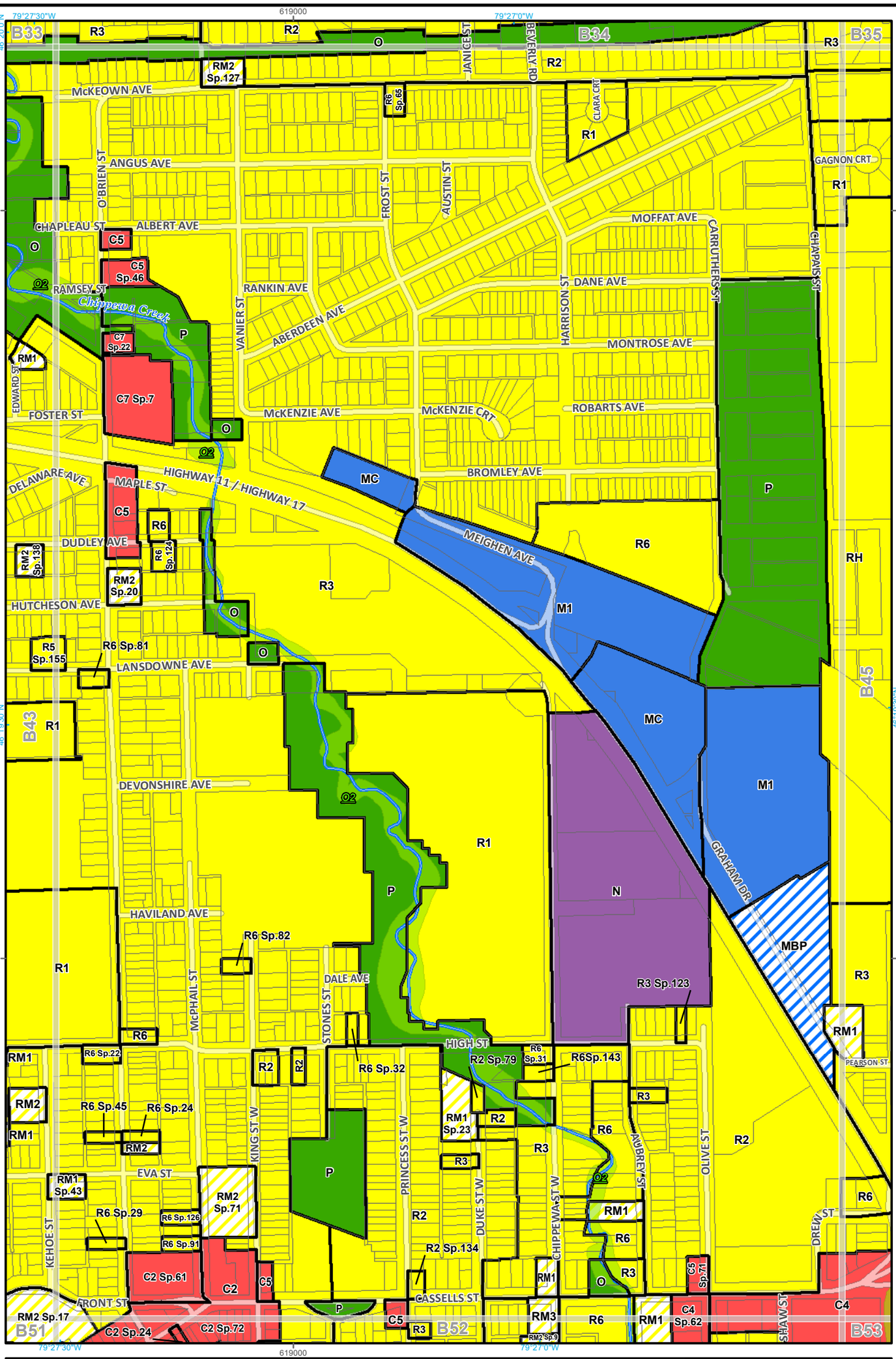

Constraint Policy Overlay

- O1 Floodway
- O2 Floodplain and Erosion
- Site Plan Control

This is Schedule "B44"
To By-law 2015-30
Passed the __ day of _____, 2015

Mayor Peter Chirico

City Clerk Karen McIsaac

Zoning Class

- Rural
- Commercial
- Industrial
- Industrial Bus. Park
- Industrial Holding
- Institutional
- Open Space, Park
- Residential Multiple
- Residential

CITY OF NORTH BAY
ZONING BY-LAW 2015-30

SCHEDULE
B44

June 12, 2026

1:6,030 @ Legal Size

N GRID 0 50 100 200 m

NORTH BAY ONTARIO CANADA
Just North Enough to be PERFECT

© City of North Bay, 2026
This map is not a legal plan or survey and should not be used as a navigational aid. The City of North Bay disclaims any liability that may arise from the use of the mapping data.

North American Datum 1983
Universal Transverse Mercator
17 T (Metric)

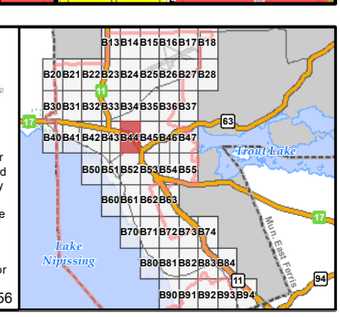

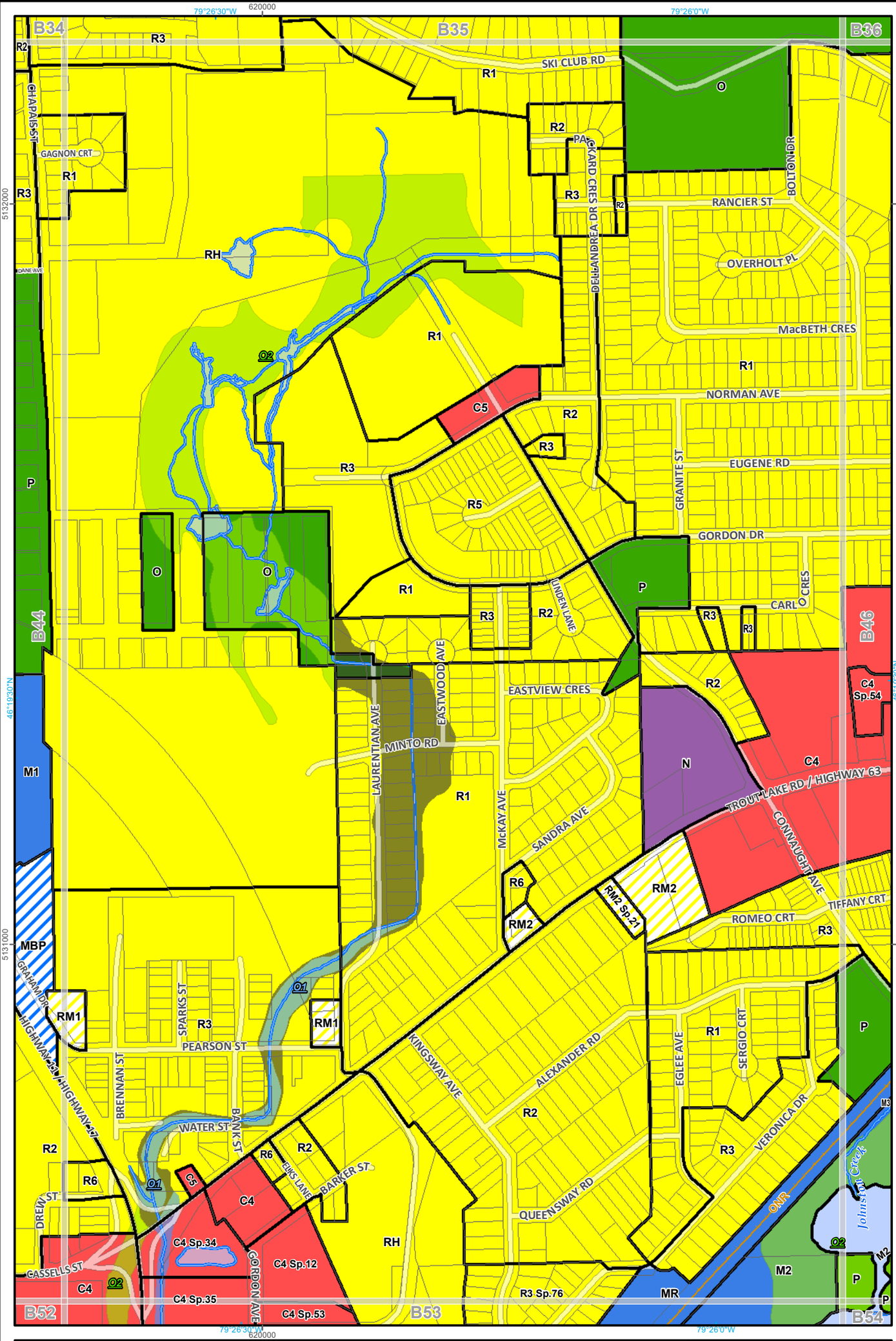

Constraint Policy Overlay

- O1 Floodway
- O2 Floodplain and Erosion
- Site Plan Control

This is Schedule "B45"
To By-law 2015-30
Passed the __ day of _____, 2015

Mayor Peter Chirico

City Clerk Karen McIsaac

Zoning Class

- Rural
- Commercial
- Industrial
- Industrial Bus. Park
- Industrial Holding
- Institutional
- Open Space, Park
- Residential Multiple
- Residential

CITY OF NORTH BAY
ZONING BY-LAW 2015-30

SCHEDULE
B45

June 12, 2026

1:6,030 @ Legal Size

GRID N

0 50 100 200 m

NORTH BAY ONTARIO CANADA
Just North Enough to be PERFECT

© City of North Bay, 2026
This map is not a legal plan or survey and should not be used as a navigational aid. The City of North Bay disclaims any liability that may arise from the use of the mapping data.

North American Datum 1983
Universal Transverse Mercator
17 T (Metric)

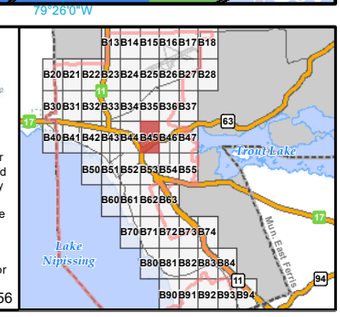

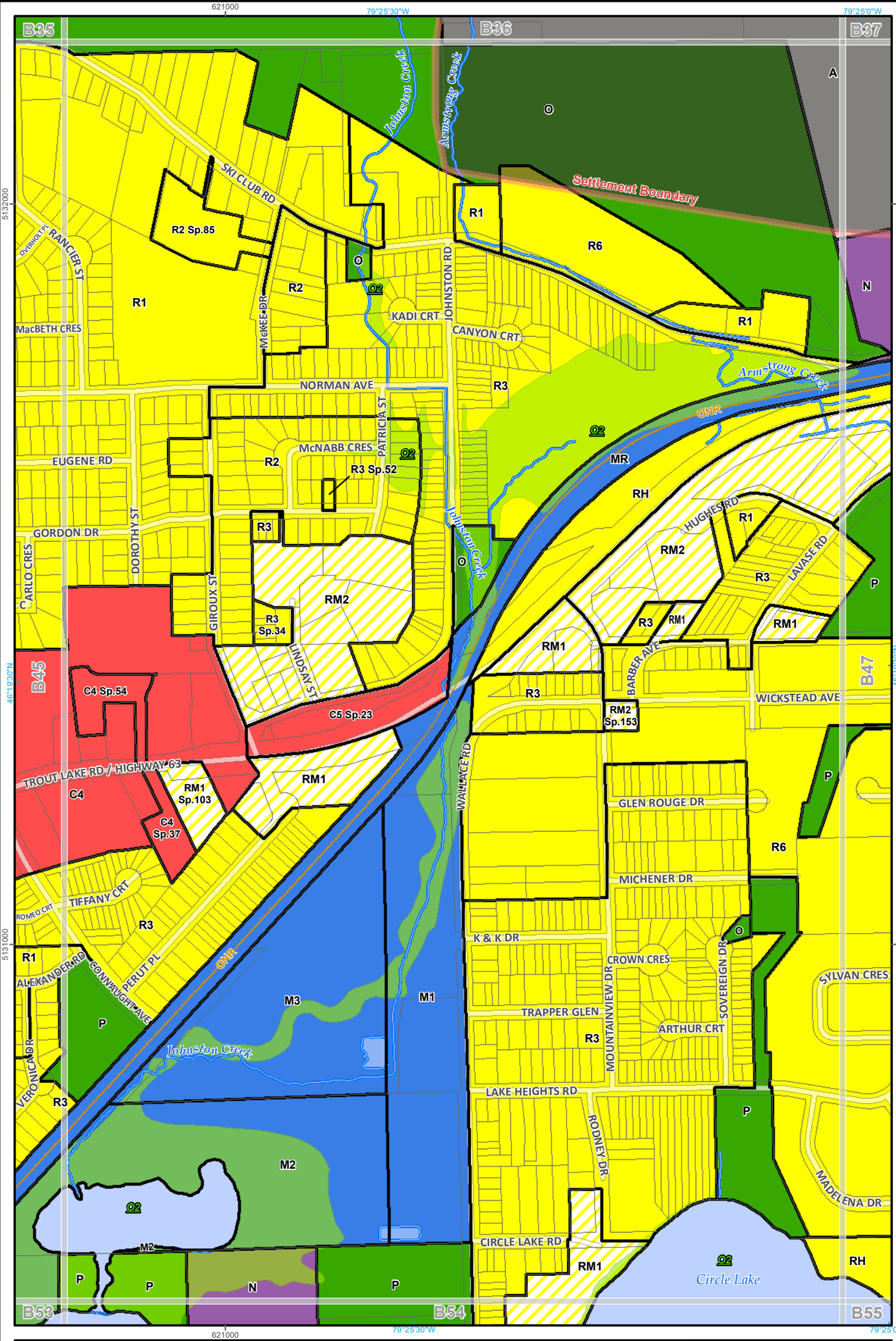

Constraint Policy Overlay

- O1 Floodway
- O2 Floodplain and Erosion
- Site Plan Control

This is Schedule "B46"
To By-law 2015-30
Passed the __ day of _____, 2015

Mayor Peter Chirico

City Clerk Karen McIsaac

Zoning Class

- Rural
- Commercial
- Industrial
- Industrial Bus. Park
- Industrial Holding
- Institutional
- Open Space, Park
- Residential Multiple
- Residential

CITY OF NORTH BAY
ZONING BY-LAW 2015-30

SCHEDULE
B46

June 12, 2026

1:6,030 @ Legal Size

GRID N

0 50 100 200 m

NORTH BAY
ONTARIO CANADA
Just North Enough to be PERFECT

© City of North Bay, 2026
This map is not a legal plan or survey and should not be used as a navigational aid. The City of North Bay disclaims any liability that may arise from the use of the mapping data.

North American Datum 1983
Universal Transverse Mercator
17 T (Metric)

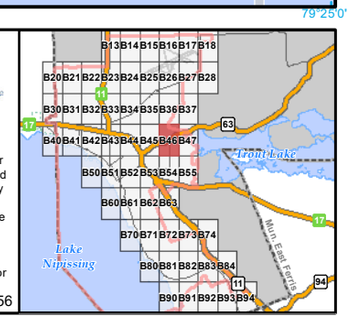

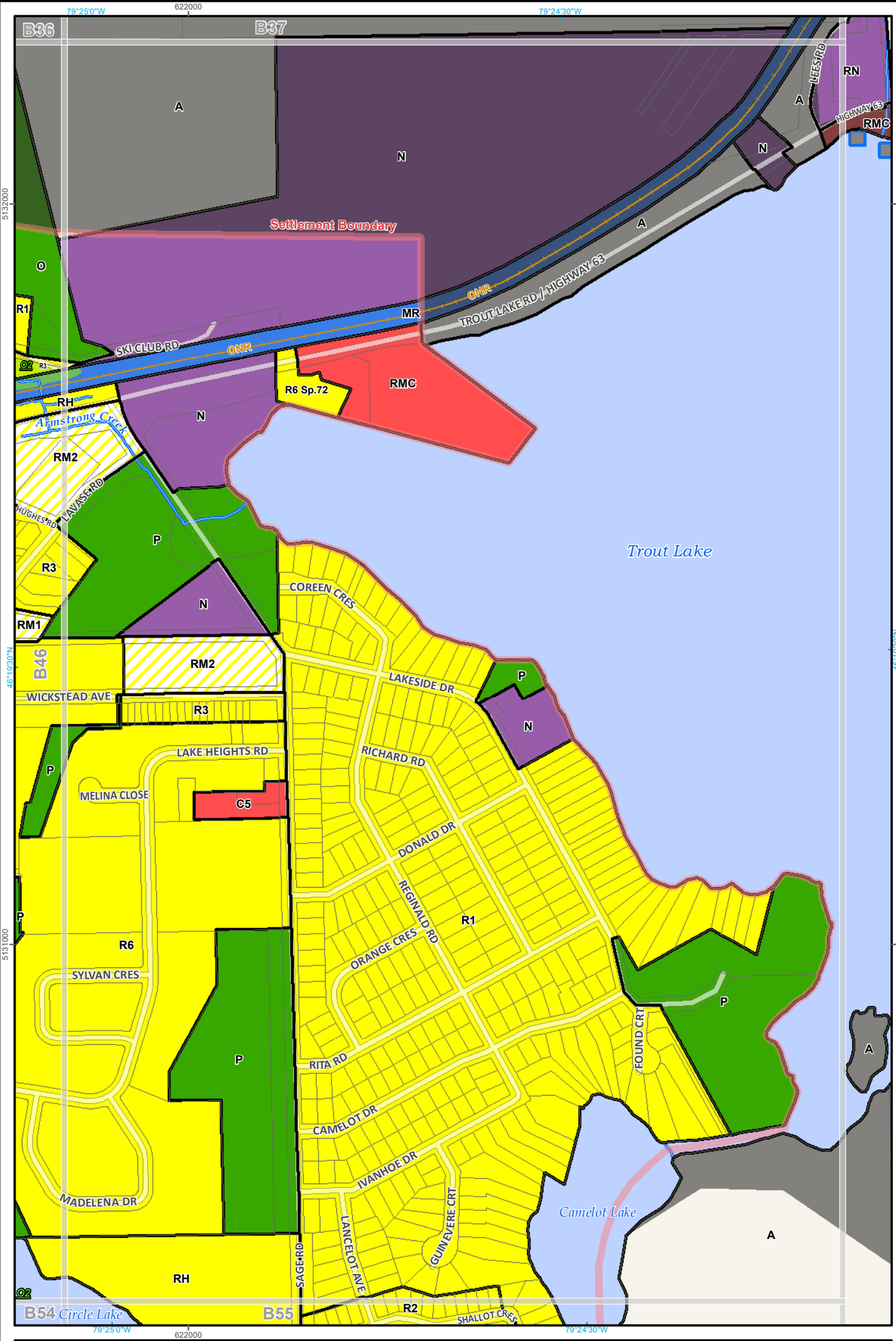

Constraint Policy Overlay

- O1 Floodway
- O2 Floodplain and Erosion
- Site Plan Control

Zoning Class

- Rural
- Commercial
- Industrial
- Industrial Bus. Park
- Industrial Holding
- Institutional
- Open Space, Park
- Residential Multiple
- Residential

This is Schedule "B47"
To By-law 2015-30
Passed the __ day of _____, 2015

Mayor Peter Chirico

City Clerk Karen McIsaac

CITY OF NORTH BAY
ZONING BY-LAW 2015-30

SCHEDULE
B47

June 12, 2026

1:6,030 @ Legal Size

N 0 50 100 200 m

© City of North Bay, 2026
This map is not a legal plan or survey and should not be used as a navigational aid. The City of North Bay disclaims any liability that may arise from the use of the mapping data.

North American Datum 1983
Universal Transverse Mercator
17 T (Metric)

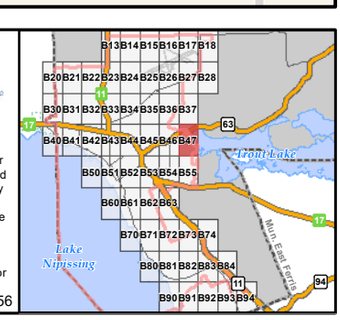

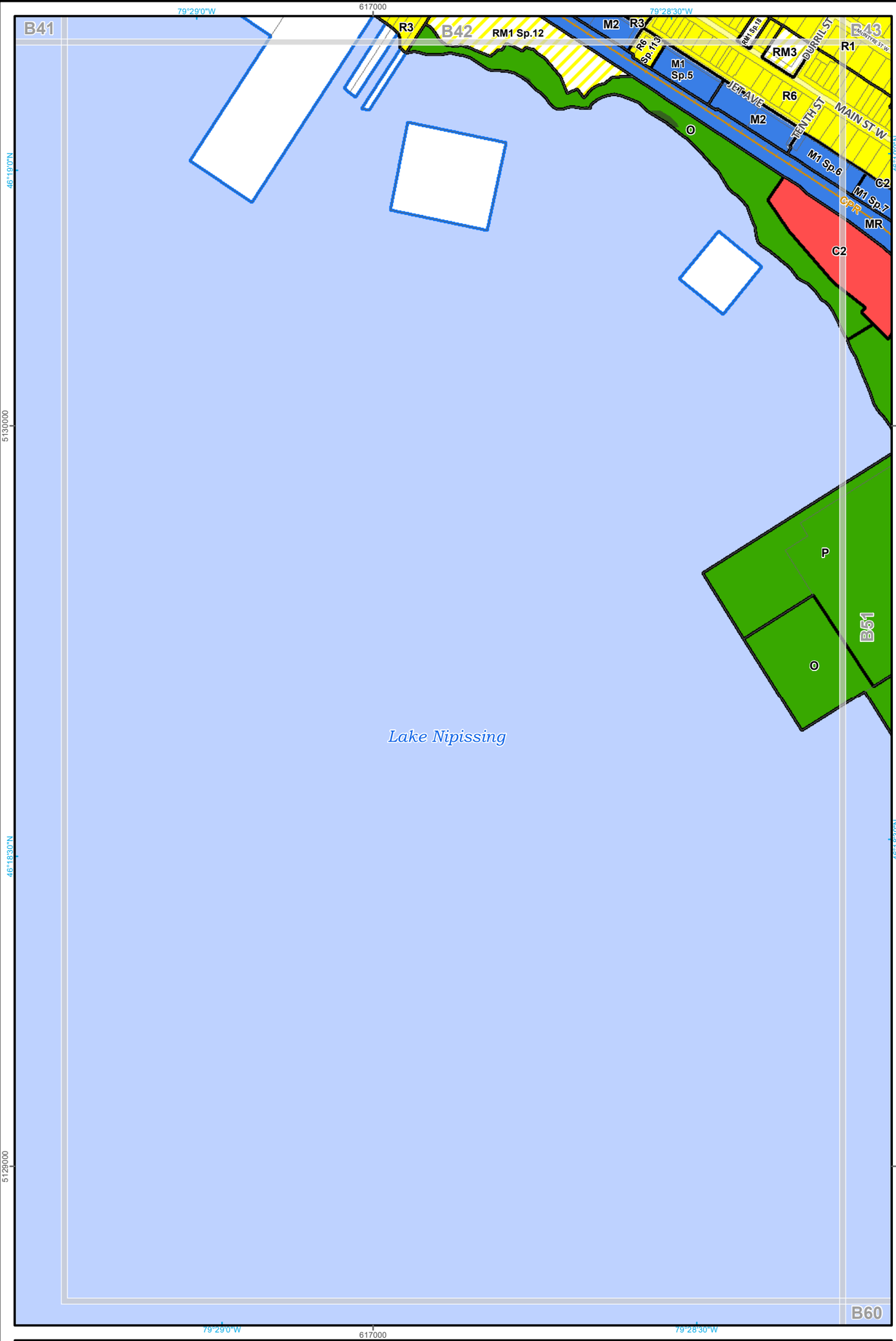

Constraint Policy Overlay

- Floodway
- Floodplain and Erosion
- Site Plan Control

This is Schedule "B50"
To By-law 2015-30
Passed the __ day of _____, 2015

Mayor Peter Chirico

City Clerk Karen McIsaac

Zoning Class

- Rural
- Commercial
- Industrial
- Industrial Bus. Park
- Industrial Holding
- Institutional
- Open Space, Park
- Residential Multiple
- Residential

CITY OF NORTH BAY
ZONING BY-LAW 2015-30

SCHEDULE
B50

June 12, 2026

1:6,030 @ Legal Size

GRID N

0 50 100 200 m

NORTH BAY
ONTARIO CANADA
Just North Enough to be PERFECT

© City of North Bay, 2026
This map is not a legal plan or survey and should not be used as a navigational aid. The City of North Bay disclaims any liability that may arise from the use of the mapping data.

North American Datum 1983
Universal Transverse Mercator
17 T (Metric)

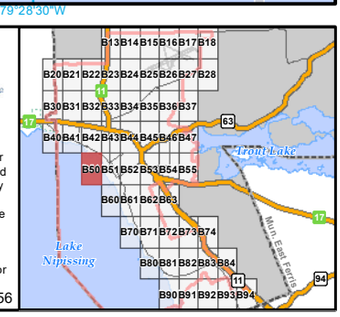

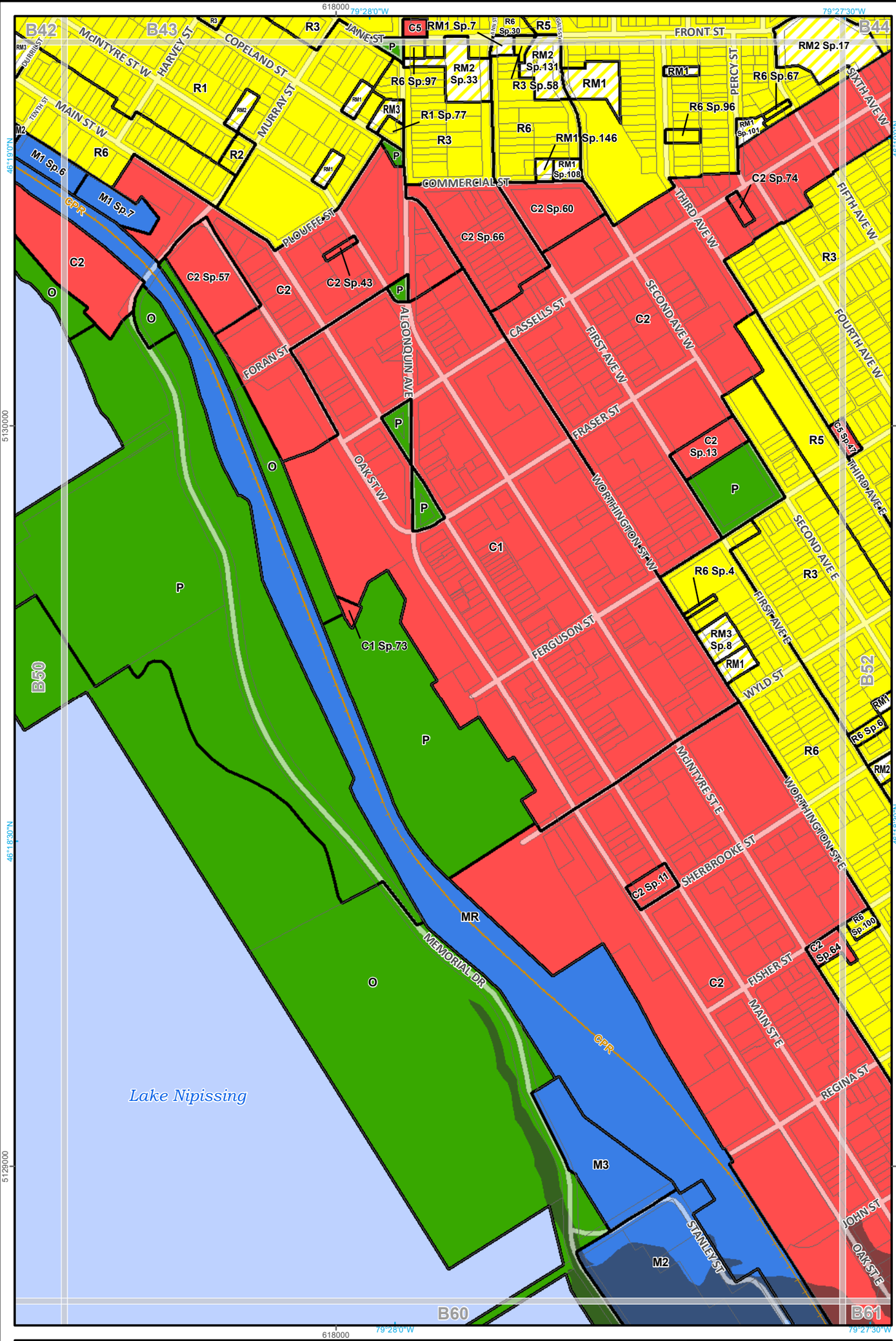

Constraint Policy Overlay

- 01 Floodway
- 02 Floodplain and Erosion
- Site Plan Control

This is Schedule "B51"
To By-law 2015-30
Passed the __ day of _____, 2015

Mayor Peter Chirico

City Clerk Karen McIsaac

Zoning Class

- Rural
- Commercial
- Industrial
- Industrial Bus. Park
- Industrial Holding
- Institutional
- Open Space, Park
- Residential Multiple
- Residential

CITY OF NORTH BAY
ZONING BY-LAW 2015-30

SCHEDULE
B51

June 12, 2026

1:6,030 @ Legal Size

GRID N

0 50 100 200 m

NORTH BAY ONTARIO CANADA
Just North Enough to be PERFECT

© City of North Bay, 2026
This map is not a legal plan or survey and should not be used as a navigational aid. The City of North Bay disclaims any liability that may arise from the use of the mapping data.

North American Datum 1983
Universal Transverse Mercator
17 T (Metric)

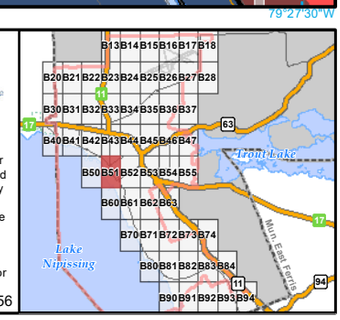

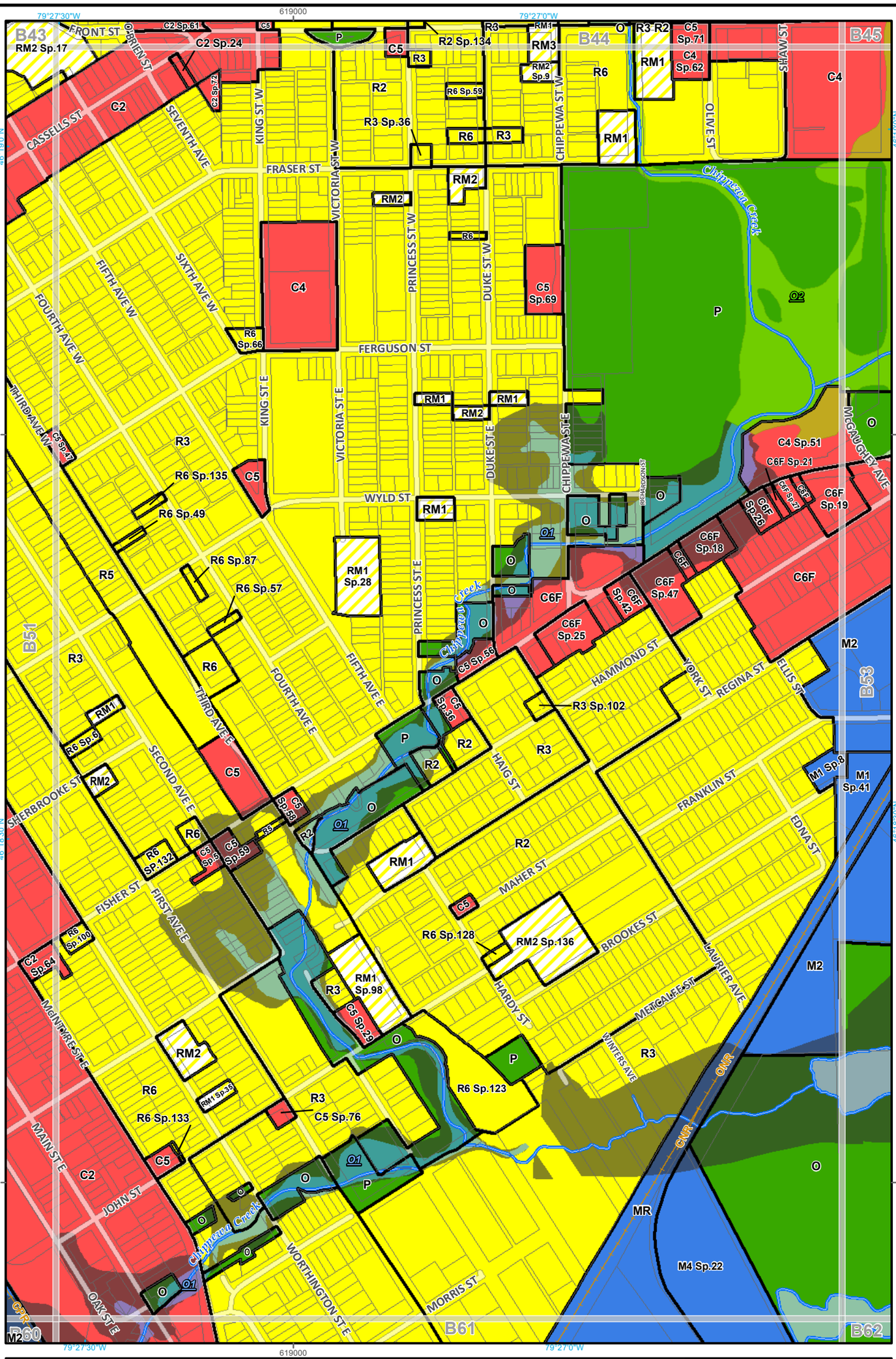

Constraint Policy Overlay

- O1 Floodway
- O2 Floodplain and Erosion
- Site Plan Control

This is Schedule "B52"
To By-law 2015-30
Passed the __ day of _____, 2015

Mayor Peter Chirico

City Clerk Karen McIsaac

Zoning Class

- Rural
- Commercial
- Industrial
- Industrial Bus. Park
- Industrial Holding
- Institutional
- Open Space, Park
- Residential Multiple
- Residential

CITY OF NORTH BAY
ZONING BY-LAW 2015-30

SCHEDULE
B52

June 12, 2026

1:6,030 @ Legal Size

0 50 100 200 m

NORTH BAY ONTARIO CANADA
Just North Enough to be PERFECT

© City of North Bay, 2026
This map is not a legal plan or survey and should not be used as a navigational aid. The City of North Bay disclaims any liability that may arise from the use of the mapping data.

North American Datum 1983
Universal Transverse Mercator
17 T (Metric)

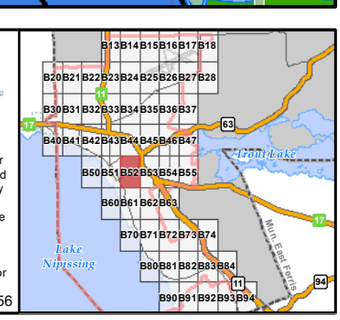

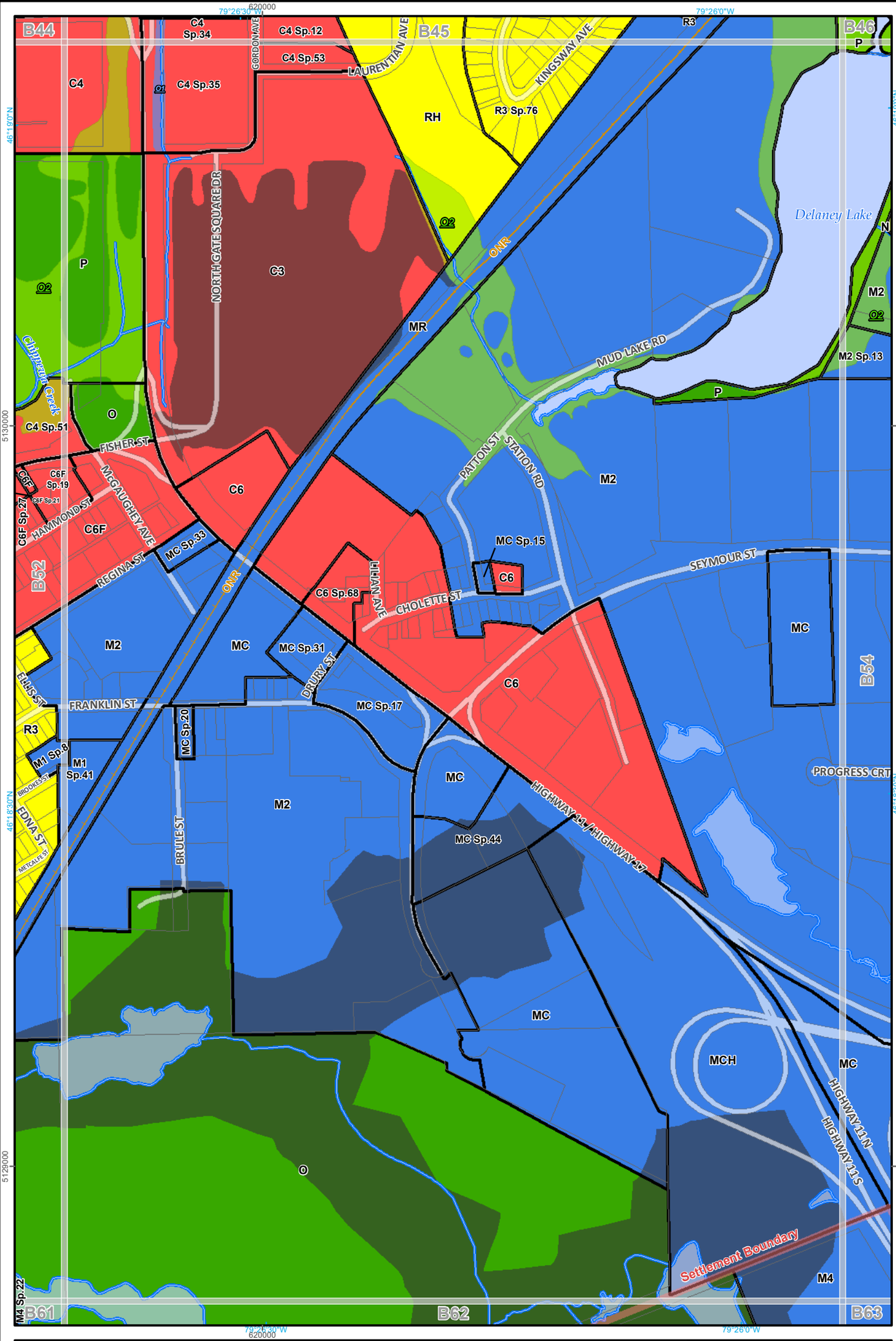

Constraint Policy Overlay

- O1 Floodway
- O2 Floodplain and Erosion
- Site Plan Control

Zoning Class

- Rural
- Commercial
- Industrial
- Industrial Bus. Park
- Industrial Holding
- Institutional
- Open Space, Park
- Residential Multiple
- Residential

This is Schedule "B53"
To By-law 2015-30
Passed the __ day of _____, 2015

Mayor Peter Chirico

City Clerk Karen McIsaac

CITY OF NORTH BAY
ZONING BY-LAW 2015-30

SCHEDULE
B53

June 12, 2026

1:6,030 @ Legal Size

GRID N

0 50 100 200 m

NORTH BAY ONTARIO CANADA
Just North Enough to be PERFECT

© City of North Bay, 2026
This map is not a legal plan or survey and should not be used as a navigational aid. The City of North Bay disclaims any liability that may arise from the use of the mapping data.

North American Datum 1983
Universal Transverse Mercator
17 T (Metric)

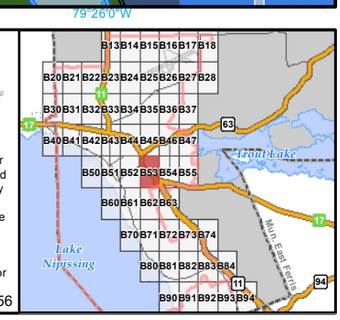

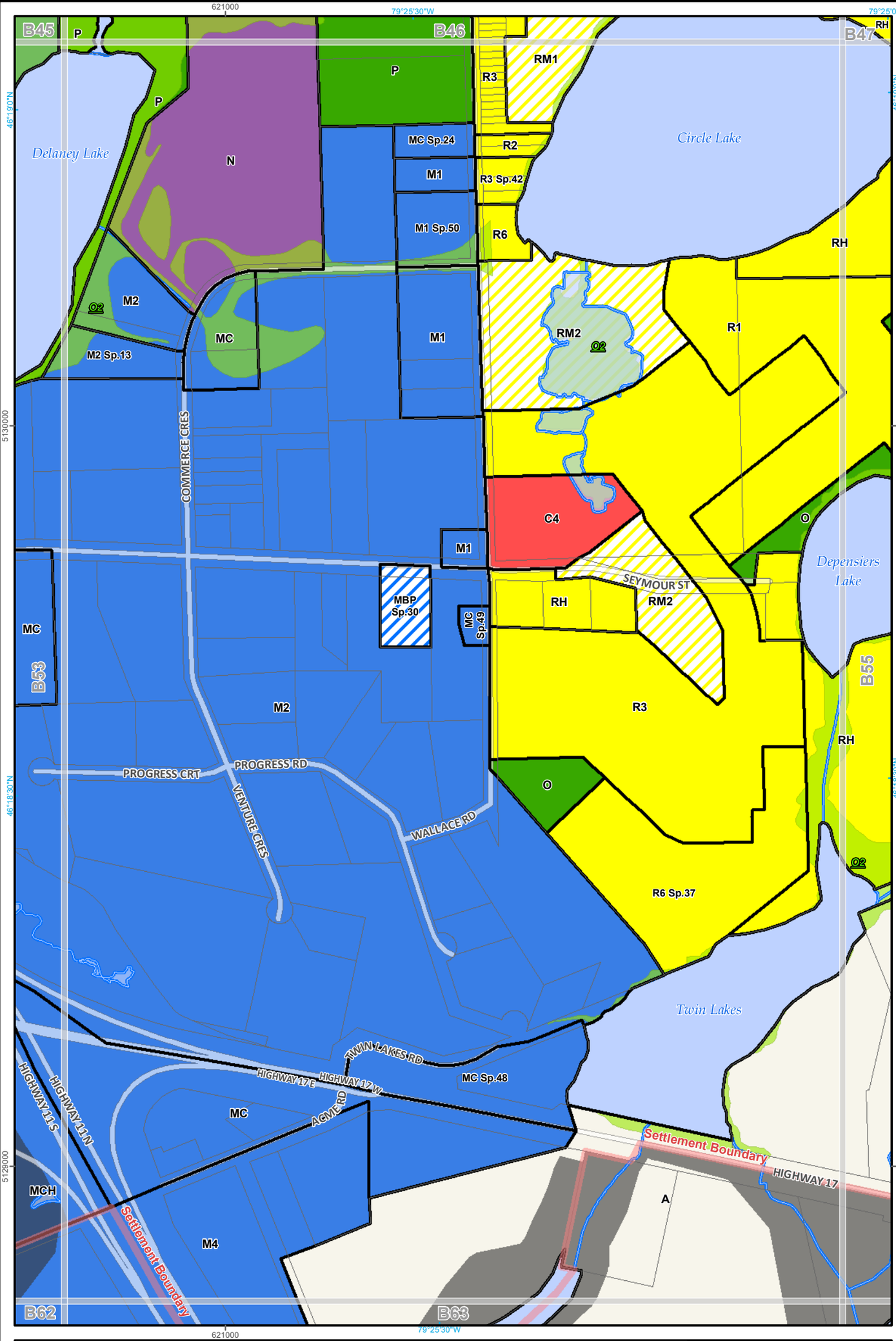

Constraint Policy Overlay

- O1 Floodway
- O2 Floodplain and Erosion
- Site Plan Control

Zoning Class

- Rural
- Commercial
- Industrial
- Industrial Bus. Park
- Industrial Holding
- Institutional
- Open Space, Park
- Residential Multiple
- Residential

This is Schedule "B54"
To By-law 2015-30
Passed the __ day of _____, 2015

Mayor Peter Chirico

City Clerk Karen McIsaac

CITY OF NORTH BAY
ZONING BY-LAW 2015-30

SCHEDULE
B54

June 12, 2026

1:6,030 @ Legal Size

N GRID 0 50 100 200 m

NORTH BAY ONTARIO CANADA
Just North Enough to be PERFECT

© City of North Bay, 2026
This map is not a legal plan or survey and should not be used as a navigational aid. The City of North Bay disclaims any liability that may arise from the use of the mapping data.

North American Datum 1983
Universal Transverse Mercator
17 T (Metric)

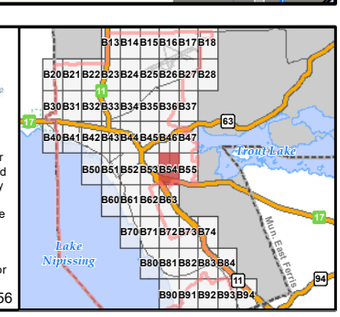

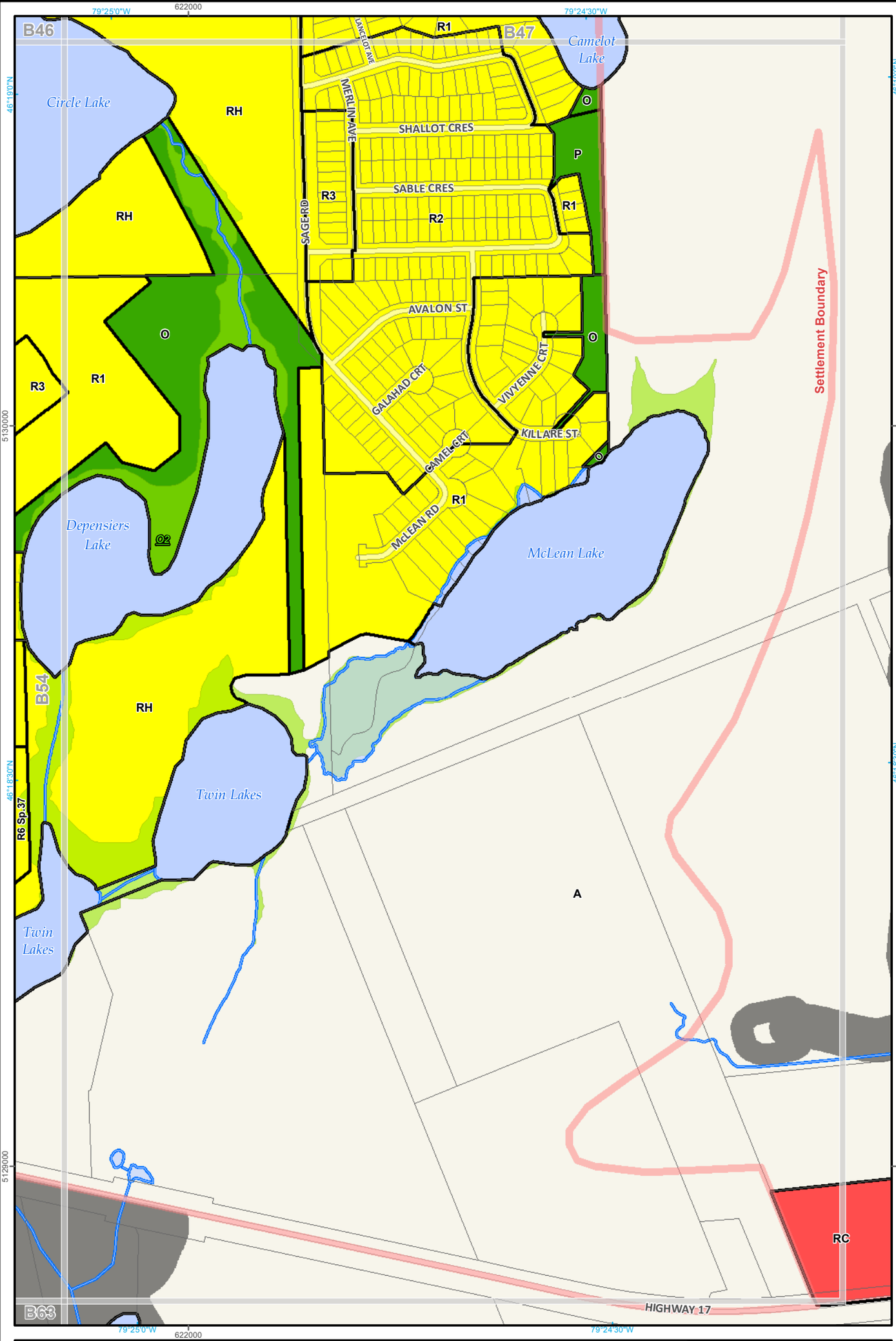

Constraint Policy Overlay

- O1 Floodway
- O2 Floodplain and Erosion
- Site Plan Control

This is Schedule "B55"
To By-law 2015-30
Passed the __ day of _____, 2015

Mayor Peter Chirico

City Clerk Karen McIsaac

Zoning Class

- Rural
- Commercial
- Industrial
- Industrial Bus. Park
- Industrial Holding
- Institutional
- Open Space, Park
- Residential Multiple
- Residential

CITY OF NORTH BAY
ZONING BY-LAW 2015-30

SCHEDULE
B55

June 12, 2026

1:6,030 @ Legal Size

GRID N

0 50 100 200 m

NORTH BAY ONTARIO CANADA
Just North Enough to be PERFECT

© City of North Bay, 2026
This map is not a legal plan or survey and should not be used as a navigational aid. The City of North Bay disclaims any liability that may arise from the use of the mapping data.

North American Datum 1983
Universal Transverse Mercator
17 T (Metric)

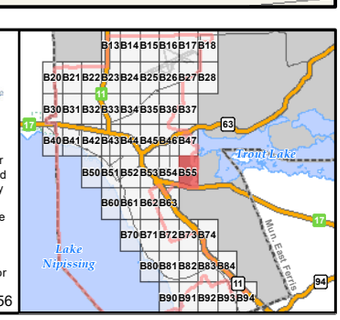

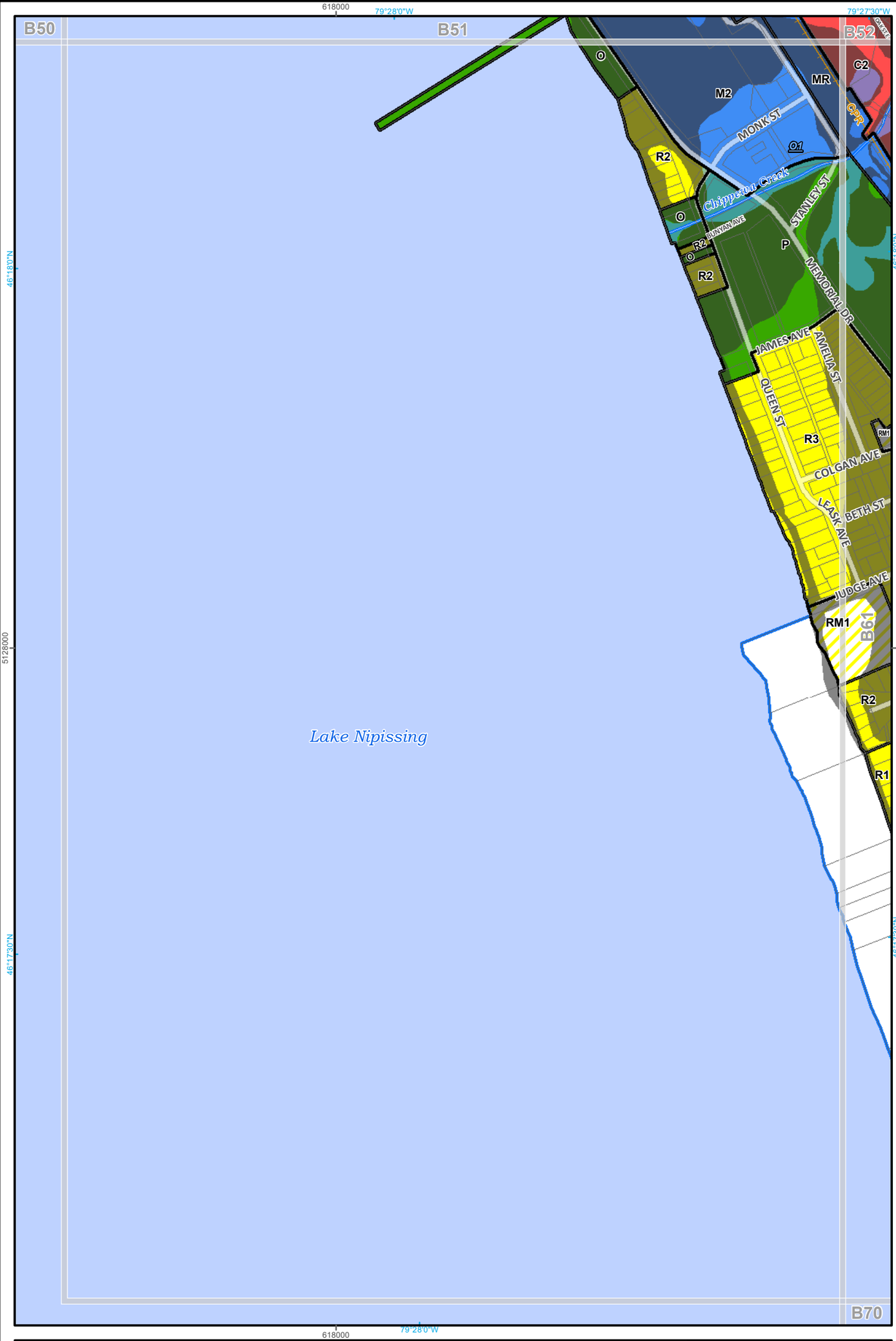

Constraint Policy Overlay

- O1 Floodway
- O2 Floodplain and Erosion
- Site Plan Control

This is Schedule "B60"
To By-law 2015-30
Passed the __ day of _____, 2015

Mayor Peter Chirico

City Clerk Karen McIsaac

Zoning Class

- Rural
- Commercial
- Industrial
- Industrial Bus. Park
- Industrial Holding
- Institutional
- Open Space, Park
- Residential Multiple
- Residential

CITY OF NORTH BAY
ZONING BY-LAW 2015-30

SCHEDULE
B60

June 12, 2026

1:6,030 @ Legal Size

GRID N

0 50 100 200 m

NORTH BAY
ONTARIO CANADA
Just North Enough to be PERFECT

© City of North Bay, 2026
This map is not a legal plan or survey and should not be used as a navigational aid. The City of North Bay disclaims any liability that may arise from the use of the mapping data.

North American Datum 1983
Universal Transverse Mercator
17 T (Metric)

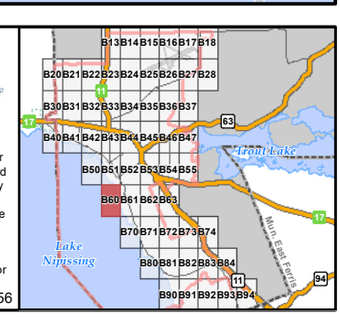

Constraint Policy Overlay

- O1 Floodway
- O2 Floodplain and Erosion
- Site Plan Control

Zoning Class

- Rural
- Commercial
- Industrial
- Industrial Bus. Park
- Industrial Holding
- Institutional
- Open Space, Park
- Residential Multiple
- Residential

This is Schedule "B61"
To By-law 2015-30
Passed the __ day of _____, 2015

Mayor Peter Chirico

City Clerk Karen McIsaac

CITY OF NORTH BAY
ZONING BY-LAW 2015-30

SCHEDULE
B61

June 12, 2026

1:6,030 @ Legal Size

GRID N

m 0 50 100 200

NORTH BAY ONTARIO CANADA
Just North Enough to be PERFECT

© City of North Bay, 2026
This map is not a legal plan or survey and should not be used as a navigational aid. The City of North Bay disclaims any liability that may arise from the use of the mapping data.

North American Datum 1983
Universal Transverse Mercator
17 T (Metric)

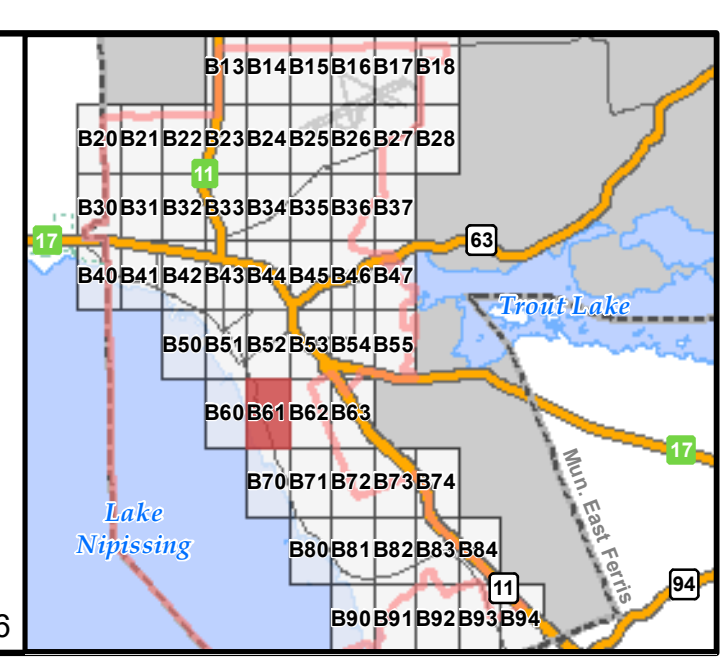

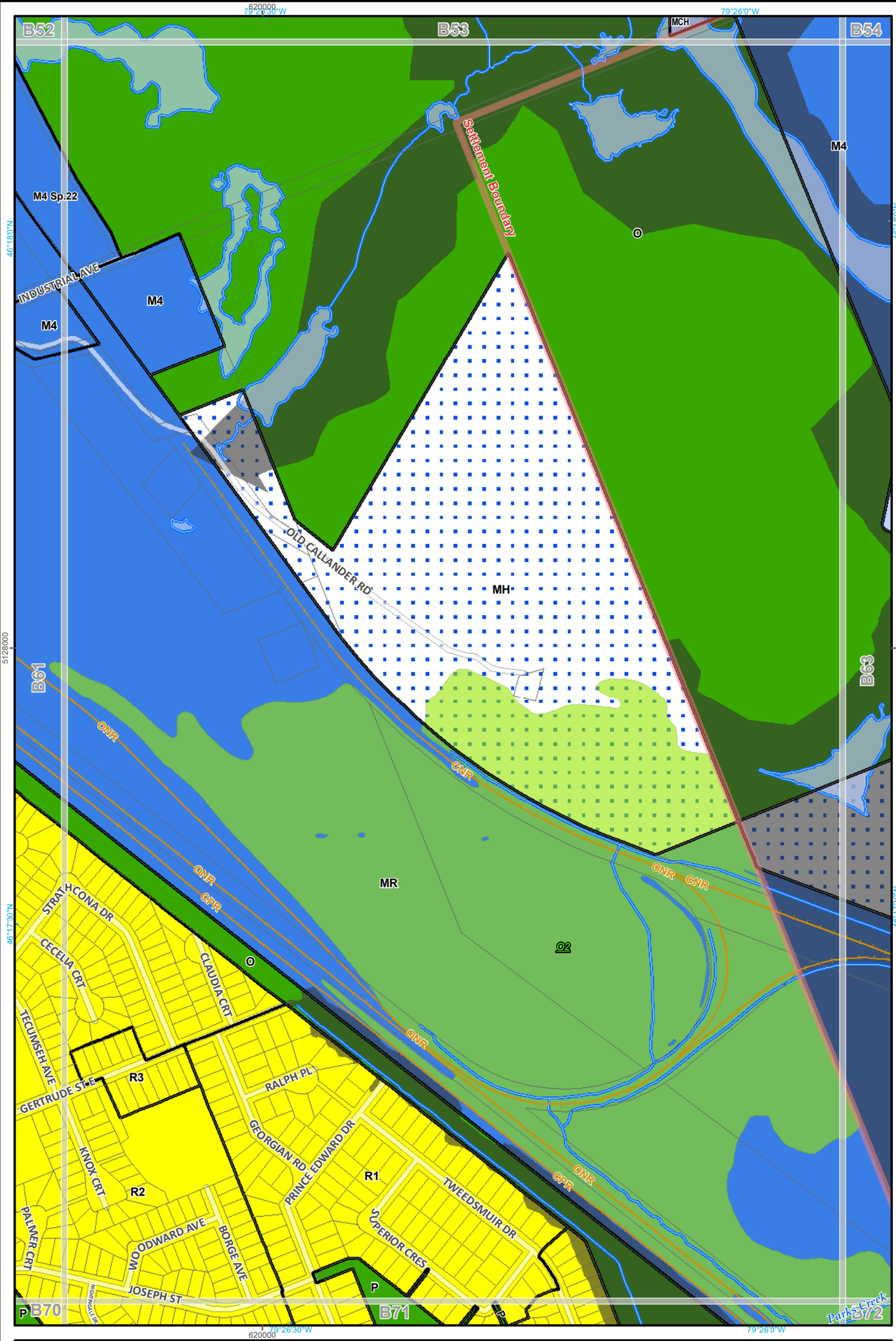

Constraint Policy Overlay

- O1 Floodway
- O2 Floodplain and Erosion
- Site Plan Control

This is Schedule "B62"
To By-law 2015-30
Passed the __ day of _____, 2015

Mayor Peter Chirico

City Clerk Karen McIsaac

Zoning Class

- Rural
- Commercial
- Industrial
- Industrial Bus. Park
- Industrial Holding
- Institutional
- Open Space, Park
- Residential Multiple
- Residential

CITY OF NORTH BAY
ZONING BY-LAW 2015-30

SCHEDULE
B62

June 12, 2026

1:6,030 @ Legal Size

GRID N

0 50 100 200 m

NORTH BAY
ONTARIO CANADA
Just North Enough to be PERFECT

© City of North Bay, 2026
This map is not a legal plan or survey and should not be used as a navigational aid. The City of North Bay disclaims any liability that may arise from the use of the mapping data.

North American Datum 1983
Universal Transverse Mercator
17 T (Metric)

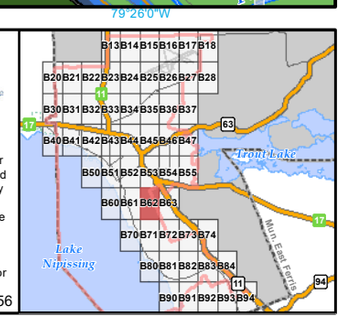

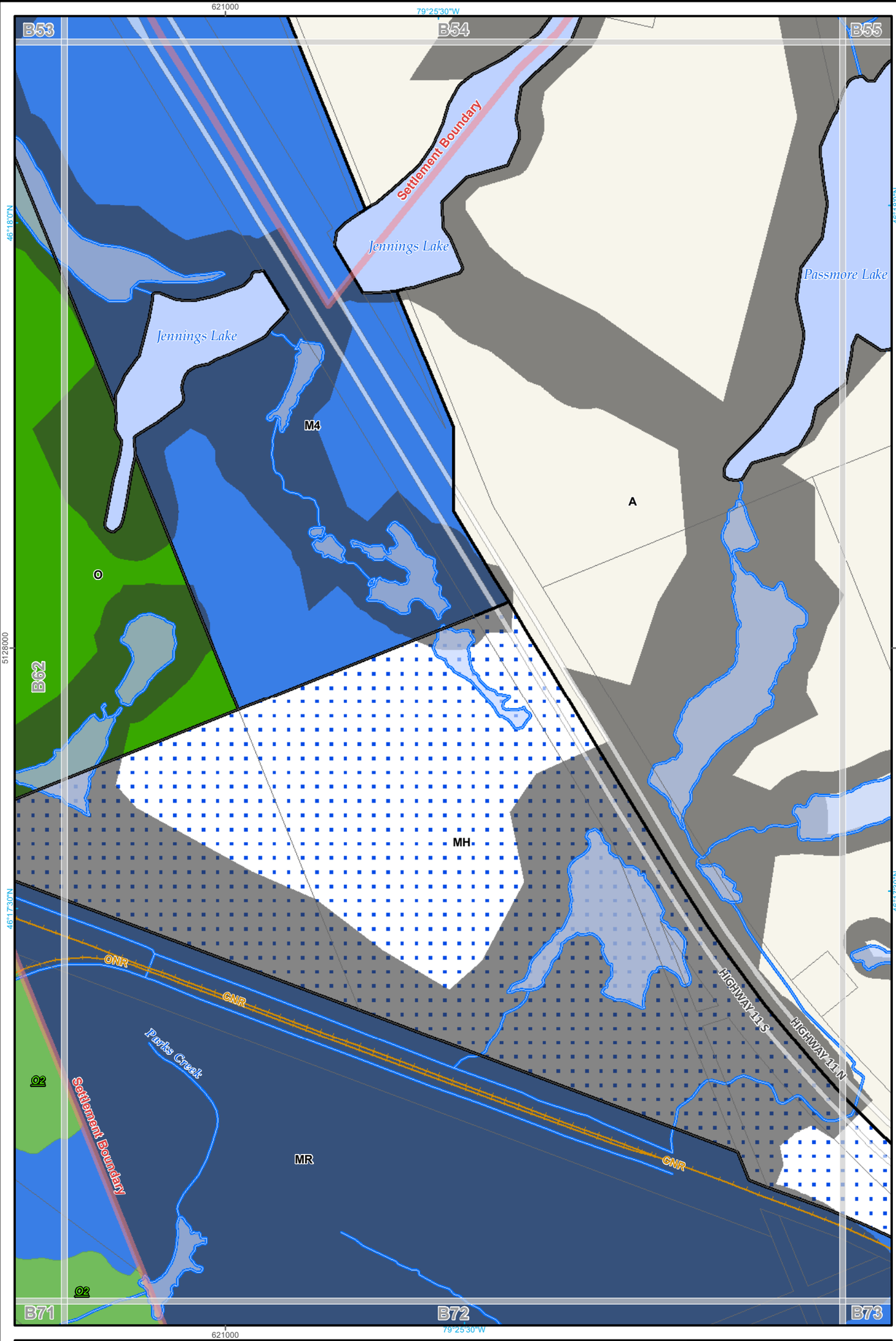

Constraint Policy Overlay

- O1 Floodway
- O2 Floodplain and Erosion
- Site Plan Control

This is Schedule "B63"
To By-law 2015-30
Passed the __ day of _____, 2015

Mayor Peter Chirico

City Clerk Karen McIsaac

Zoning Class

- Rural
- Commercial
- Industrial
- Industrial Bus. Park
- Industrial Holding
- Institutional
- Open Space, Park
- Residential Multiple
- Residential

CITY OF NORTH BAY
ZONING BY-LAW 2015-30

SCHEDULE
B63

June 12, 2026

1:6,030 @ Legal Size

GRID N

0 50 100 200 m

NORTH BAY ONTARIO CANADA
Just North Enough to be PERFECT

© City of North Bay, 2026
This map is not a legal plan or survey and should not be used as a navigational aid. The City of North Bay disclaims any liability that may arise from the use of the mapping data.

North American Datum 1983
Universal Transverse Mercator
17 T (Metric)

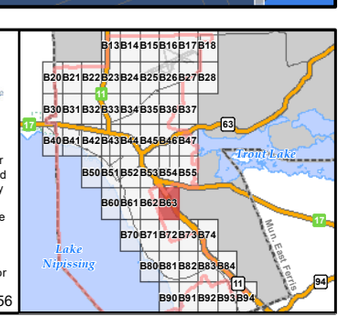

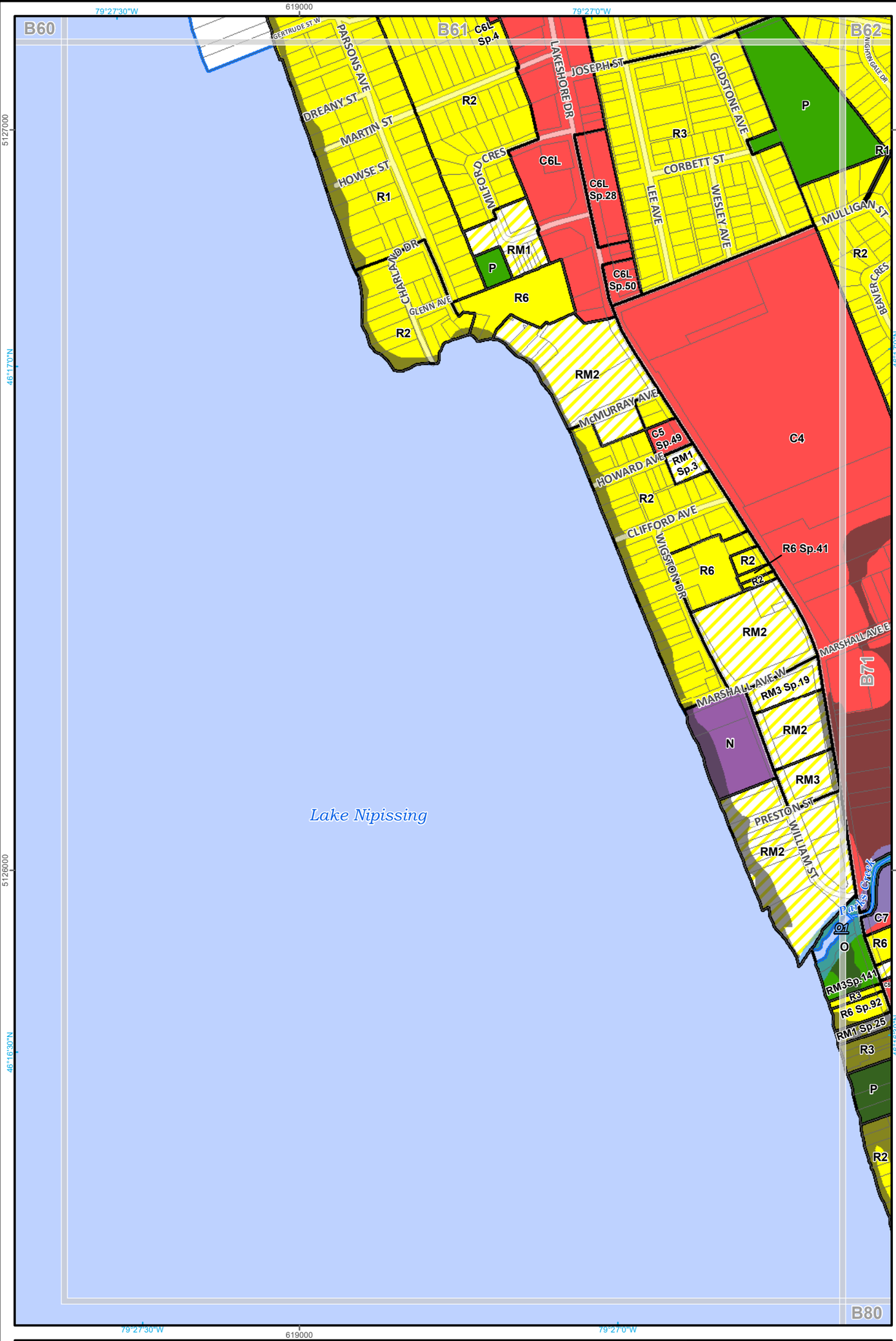

Constraint Policy Overlay

- O1 Floodway
- O2 Floodplain and Erosion
- Site Plan Control

This is Schedule "B70"
To By-law 2015-30
Passed the __ day of _____, 2015

Mayor Peter Chirico

City Clerk Karen McIsaac

Zoning Class

- Rural
- Commercial
- Industrial
- Industrial Bus. Park
- Industrial Holding
- Institutional
- Open Space, Park
- Residential Multiple
- Residential

CITY OF NORTH BAY
ZONING BY-LAW 2015-30

SCHEDULE
B70

June 12, 2026

1:6,030 @ Legal Size

GRID N

0 50 100 200 m

NORTH BAY ONTARIO CANADA
Just North Enough to be PERFECT

© City of North Bay, 2026
This map is not a legal plan or survey and should not be used as a navigational aid. The City of North Bay disclaims any liability that may arise from the use of the mapping data.

North American Datum 1983
Universal Transverse Mercator
17 T (Metric)

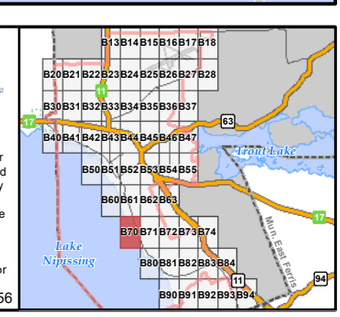

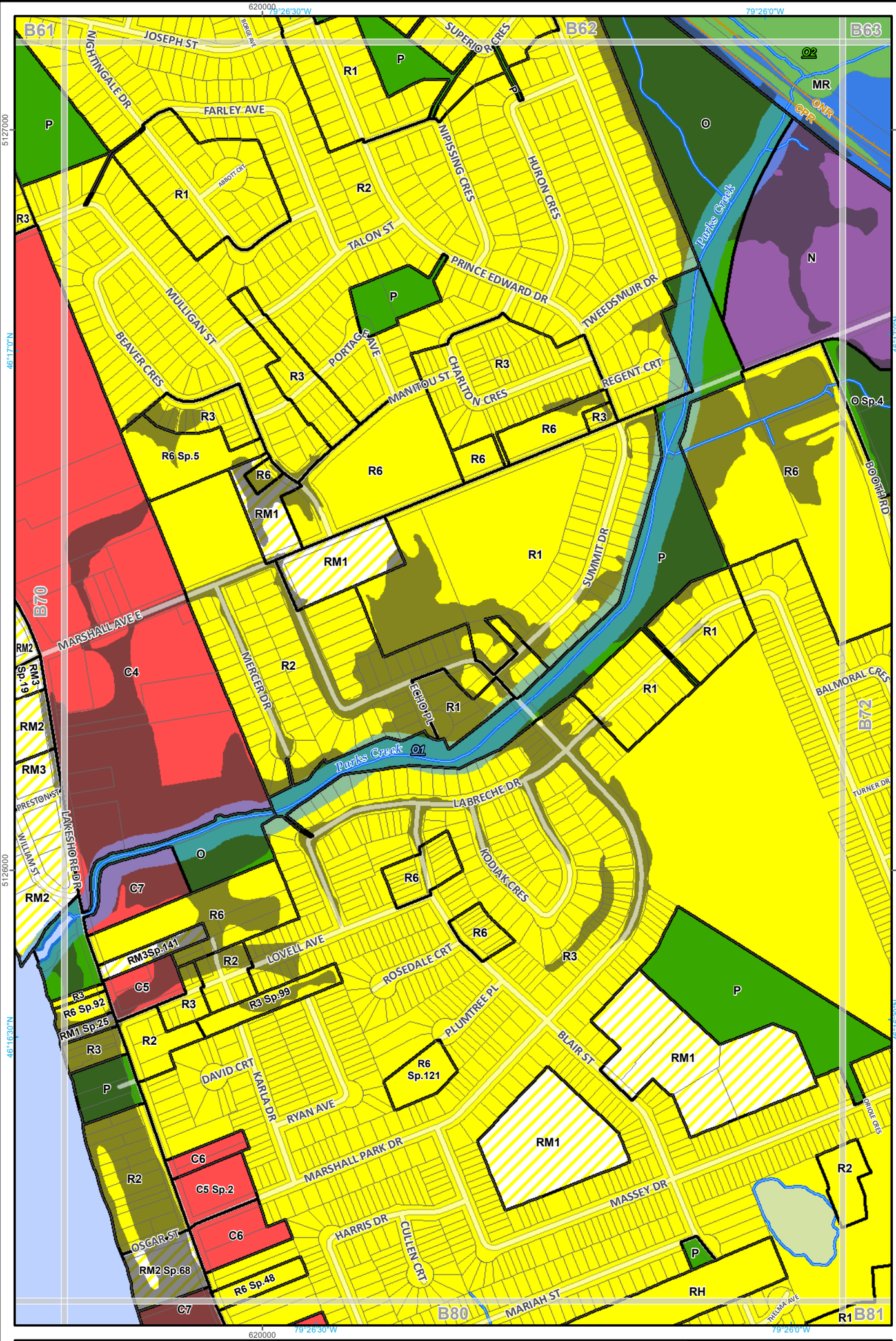

Constraint Policy Overlay

- O1 Floodway
- O2 Floodplain and Erosion
- Site Plan Control

This is Schedule "B71"
To By-law 2015-30
Passed the __ day of _____, 2015

Mayor Peter Chirico

City Clerk Karen McIsaac

Zoning Class

- Rural
- Commercial
- Industrial
- Industrial Bus. Park
- Industrial Holding
- Institutional
- Open Space, Park
- Residential Multiple
- Residential

CITY OF NORTH BAY
ZONING BY-LAW 2015-30

SCHEDULE
B71

June 12, 2026

1:6,030 @ Legal Size

N GRID 0 50 100 200 m

NORTH BAY ONTARIO CANADA
Just North Enough to be PERFECT

© City of North Bay, 2026
This map is not a legal plan or survey and should not be used as a navigational aid. The City of North Bay disclaims any liability that may arise from the use of the mapping data.

North American Datum 1983
Universal Transverse Mercator
17 T (Metric)

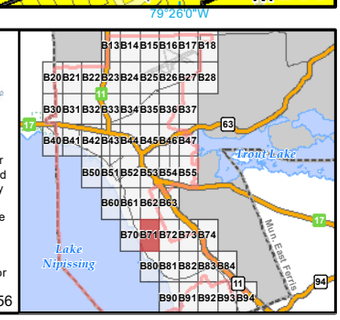

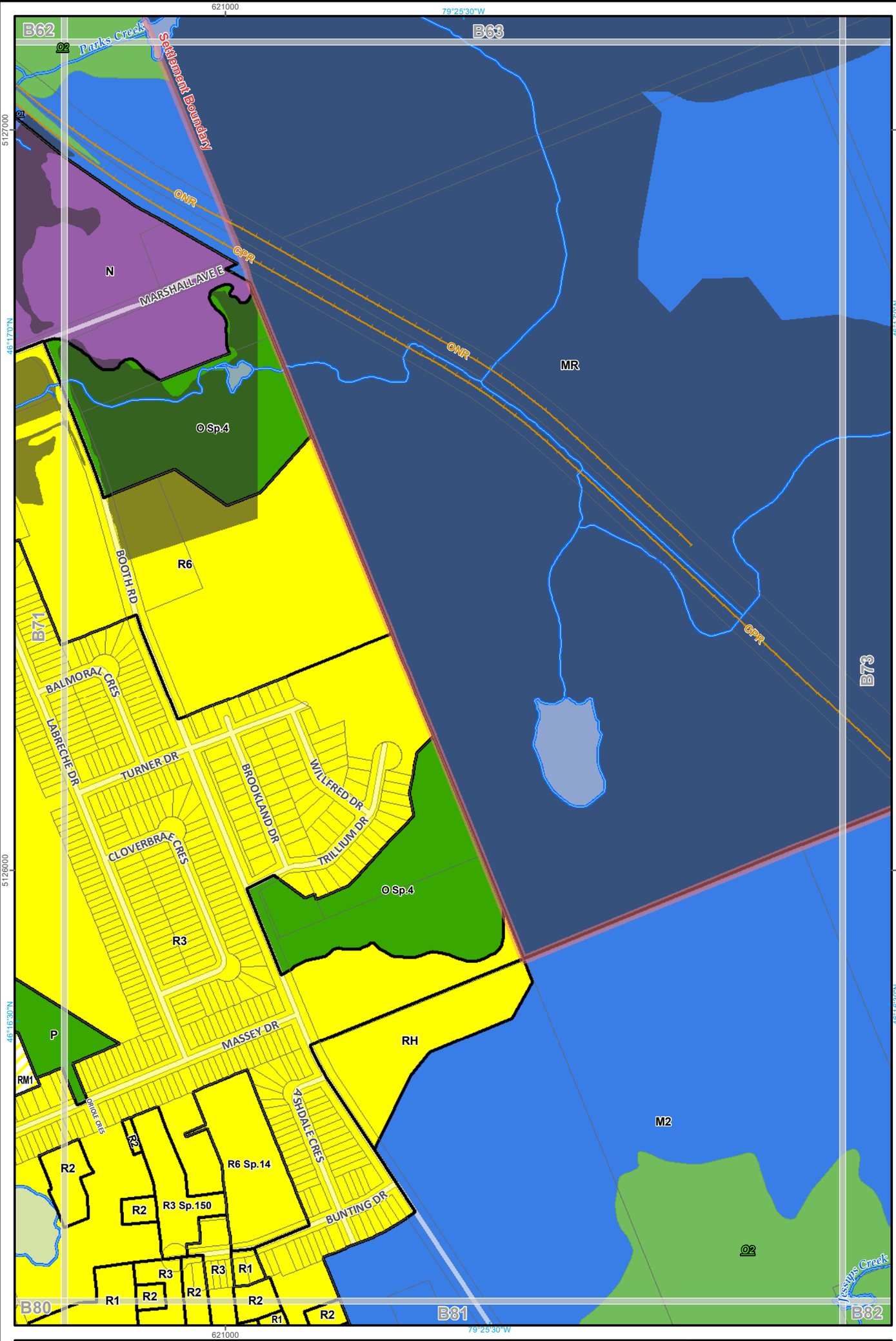

Constraint Policy Overlay

- O1 Floodway
- O2 Floodplain and Erosion
- Site Plan Control

This is Schedule "B72"
To By-law 2015-30
Passed the __ day of _____, 2015

Mayor Peter Chirico

City Clerk Karen McIsaac

Zoning Class

- Rural
- Commercial
- Industrial
- Industrial Bus. Park
- Industrial Holding
- Institutional
- Open Space, Park
- Residential Multiple
- Residential

CITY OF NORTH BAY
ZONING BY-LAW 2015-30

SCHEDULE
B72

June 12, 2026

1:6,030 @ Legal Size

GRID N

0 50 100 200 m

NORTH BAY ONTARIO CANADA
Just North Enough to be PERFECT

© City of North Bay, 2026
This map is not a legal plan or survey and should not be used as a navigational aid. The City of North Bay disclaims any liability that may arise from the use of the mapping data.

North American Datum 1983
Universal Transverse Mercator
17 T (Metric)

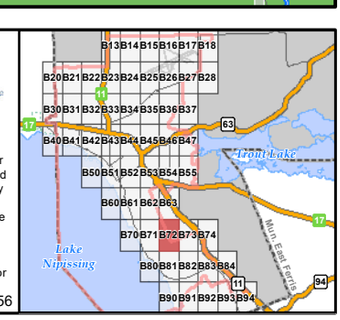

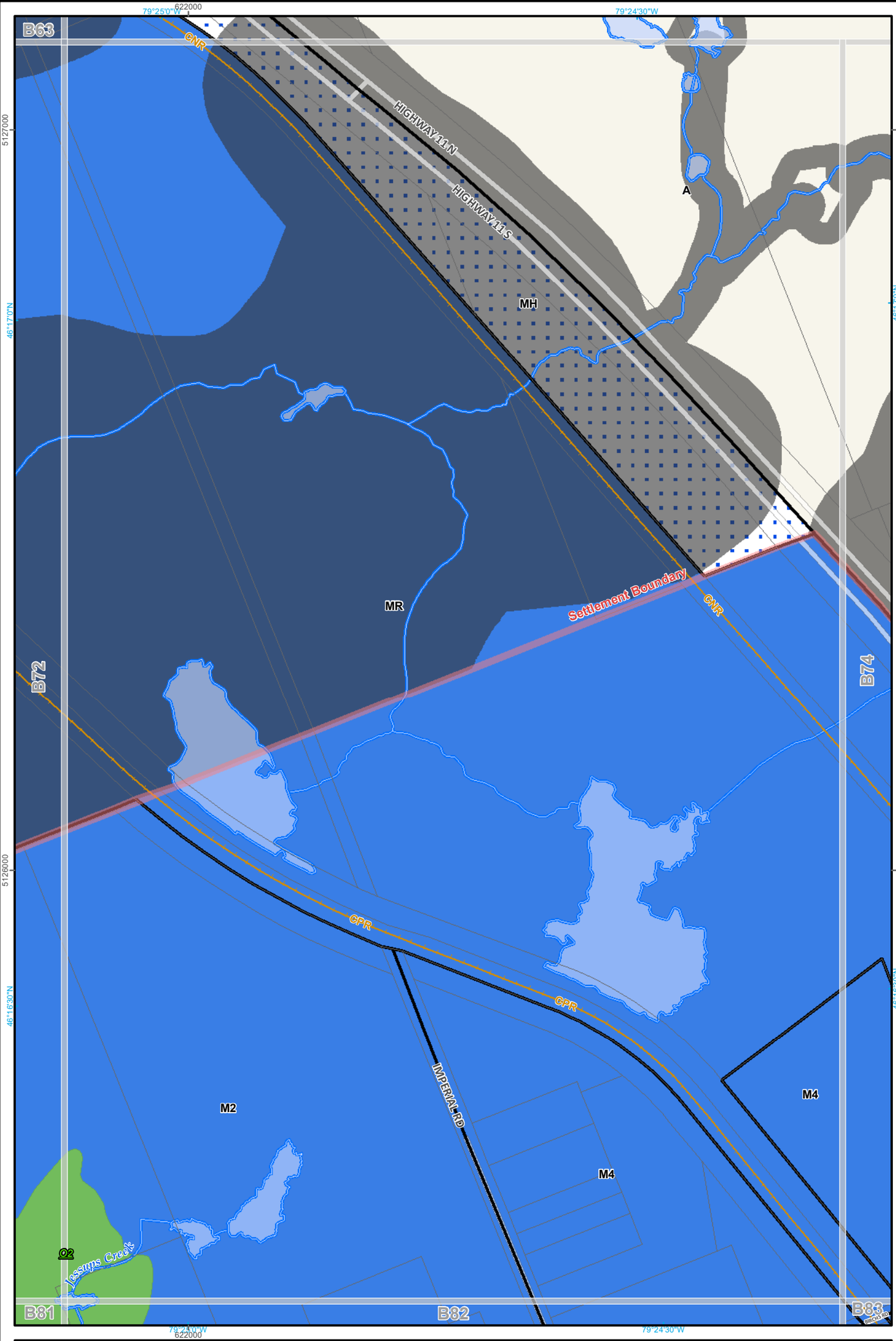

Constraint Policy Overlay

- O1 Floodway
- O2 Floodplain and Erosion
- Site Plan Control

This is Schedule "B73"
To By-law 2015-30
Passed the __ day of _____, 2015

Mayor Peter Chirico

City Clerk Karen McIsaac

Zoning Class

- Rural
- Commercial
- Industrial
- Industrial Bus. Park
- Industrial Holding
- Institutional
- Open Space, Park
- Residential Multiple
- Residential

CITY OF NORTH BAY
ZONING BY-LAW 2015-30

SCHEDULE
B73

June 12, 2026

1:6,030 @ Legal Size

GRID N

0 50 100 200 m

NORTH BAY
ONTARIO CANADA
Just North Enough to be PERFECT

© City of North Bay, 2026
This map is not a legal plan or survey and should not be used as a navigational aid. The City of North Bay disclaims any liability that may arise from the use of the mapping data.

North American Datum 1983
Universal Transverse Mercator
17 T (Metric)

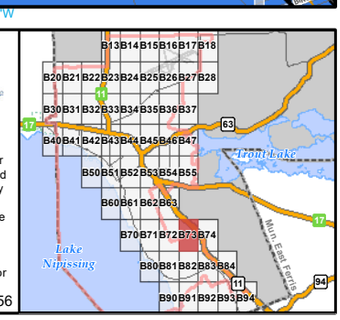

Constraint Policy Overlay

- Floodway
- Floodplain and Erosion
- Site Plan Control

This is Schedule "B74"
To By-law 2015-30
Passed the __ day of _____, 2015

Mayor Peter Chirico

City Clerk Karen McIsaac

Zoning Class

- Rural
- Commercial
- Industrial
- Industrial Bus. Park
- Industrial Holding
- Institutional
- Open Space, Park
- Residential Multiple
- Residential

CITY OF NORTH BAY
ZONING BY-LAW 2015-30

SCHEDULE
B74

June 12, 2026

1:6,030 @ Legal Size

GRID N

0 50 100 200 m

NORTH BAY
ONTARIO CANADA
Just North Enough to be PERFECT

© City of North Bay, 2026
This map is not a legal plan or survey and should not be used as a navigational aid. The City of North Bay disclaims any liability that may arise from the use of the mapping data.

North American Datum 1983
Universal Transverse Mercator
17 T (Metric)

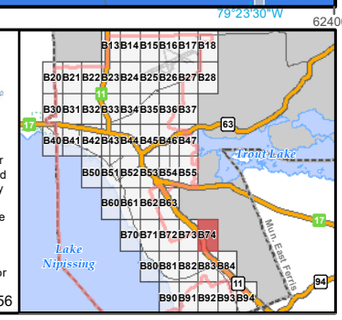

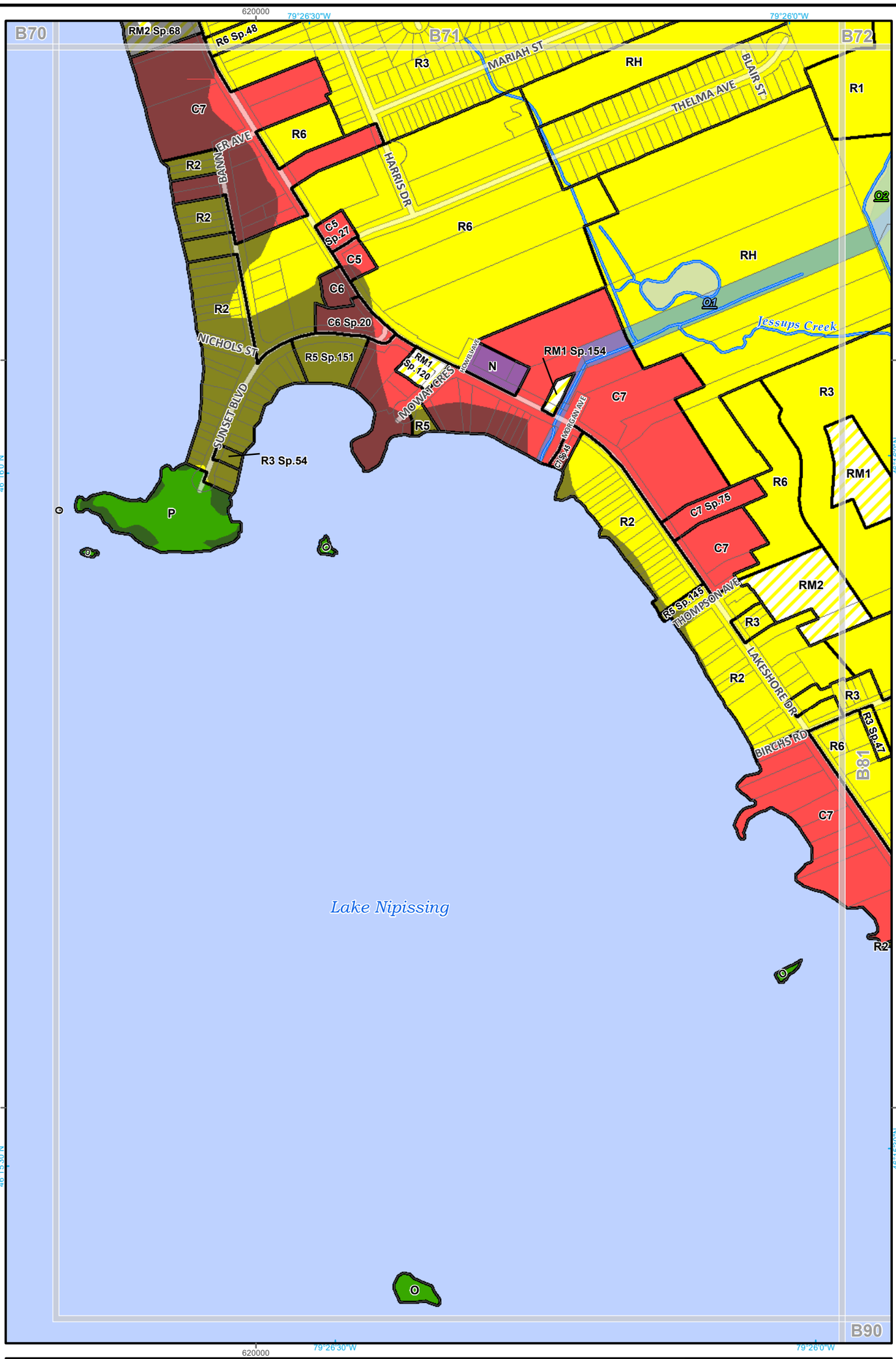

Constraint Policy Overlay

- O1 Floodway
- O2 Floodplain and Erosion
- Site Plan Control

This is Schedule "B80"
To By-law 2015-30
Passed the __ day of _____, 2015

Mayor Peter Chirico

City Clerk Karen McIsaac

Zoning Class

- Rural
- Commercial
- Industrial
- Industrial Bus. Park
- Industrial Holding
- Institutional
- Open Space, Park
- Residential Multiple
- Residential

CITY OF NORTH BAY
ZONING BY-LAW 2015-30

SCHEDULE
B80

June 12, 2026

1:6,030 @ Legal Size

GRID N

0 50 100 200 m

NORTH BAY ONTARIO CANADA
Just North Enough to be PERFECT

© City of North Bay, 2026
This map is not a legal plan or survey and should not be used as a navigational aid. The City of North Bay disclaims any liability that may arise from the use of the mapping data.

North American Datum 1983
Universal Transverse Mercator
17 T (Metric)

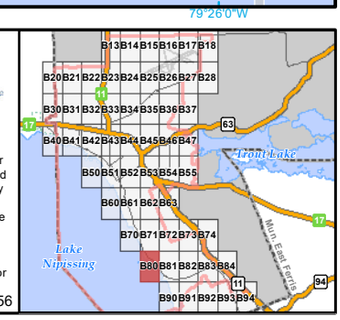

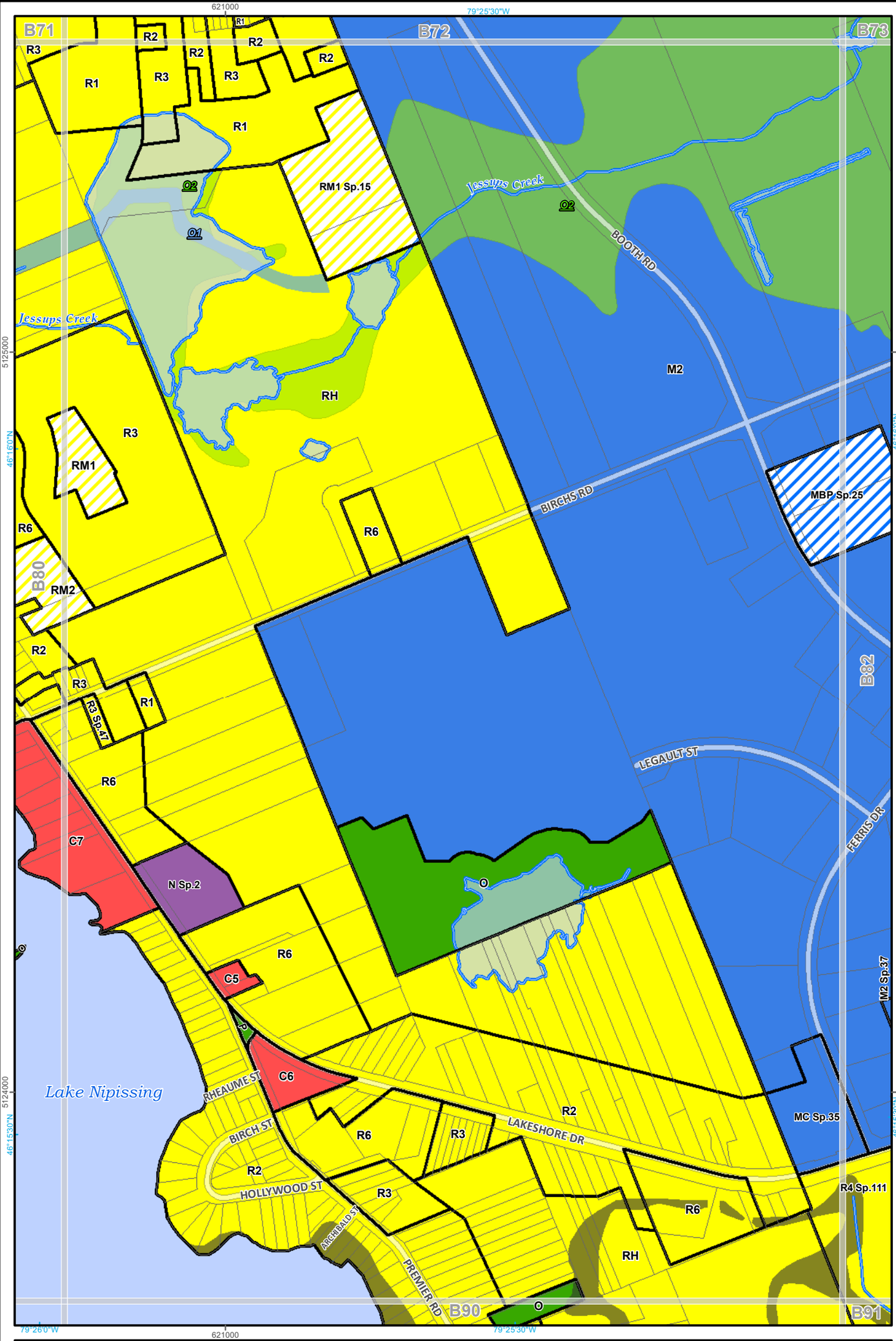

Constraint Policy Overlay

- O1 Floodway
- O2 Floodplain and Erosion
- Site Plan Control

This is Schedule "B81"
To By-law 2015-30
Passed the __ day of _____, 2015

Mayor Peter Chirico

City Clerk Karen McIsaac

Zoning Class

- Rural
- Commercial
- Industrial
- Industrial Bus. Park
- Industrial Holding
- Institutional
- Open Space, Park
- Residential Multiple
- Residential

CITY OF NORTH BAY
ZONING BY-LAW 2015-30

SCHEDULE
B81

June 12, 2026

1:6,030 @ Legal Size

GRID N

0 50 100 200 m

NORTH BAY ONTARIO CANADA
Just North Enough to be PERFECT

© City of North Bay, 2026
This map is not a legal plan or survey and should not be used as a navigational aid. The City of North Bay disclaims any liability that may arise from the use of the mapping data.

North American Datum 1983
Universal Transverse Mercator
17 T (Metric)

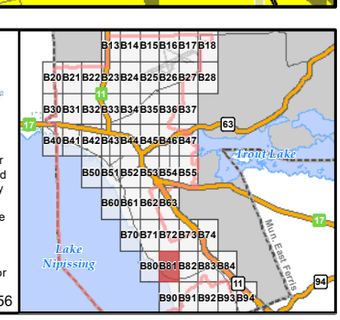

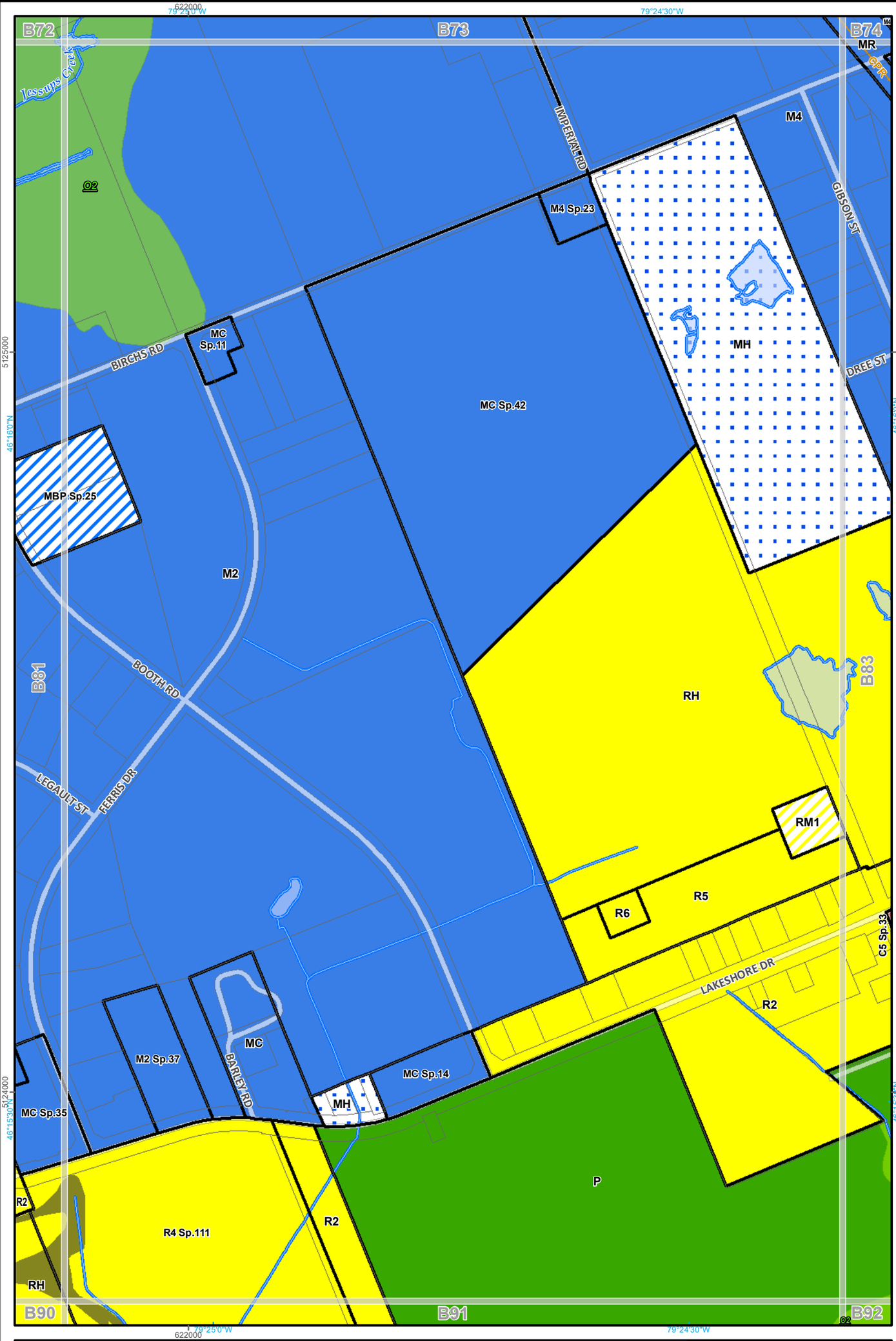

Constraint Policy Overlay

- O1 Floodway
- O2 Floodplain and Erosion
- Site Plan Control

This is Schedule "B82"
To By-law 2015-30
Passed the __ day of _____, 2015

Mayor Peter Chirico

City Clerk Karen McIsaac

Zoning Class

- Rural
- Commercial
- Industrial
- Industrial Bus. Park
- Industrial Holding
- Institutional
- Open Space, Park
- Residential Multiple
- Residential

CITY OF NORTH BAY
ZONING BY-LAW 2015-30

SCHEDULE
B82

June 12, 2026

1:6,030 @ Legal Size

GRID N

0 50 100 200 m

NORTH BAY ONTARIO CANADA
Just North Enough to be PERFECT

© City of North Bay, 2026
This map is not a legal plan or survey and should not be used as a navigational aid. The City of North Bay disclaims any liability that may arise from the use of the mapping data.

North American Datum 1983
Universal Transverse Mercator
17 T (Metric)

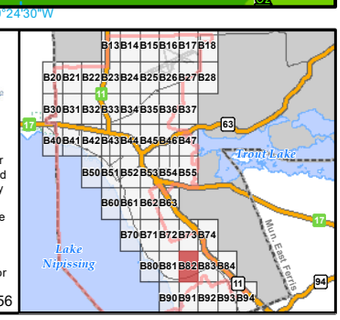

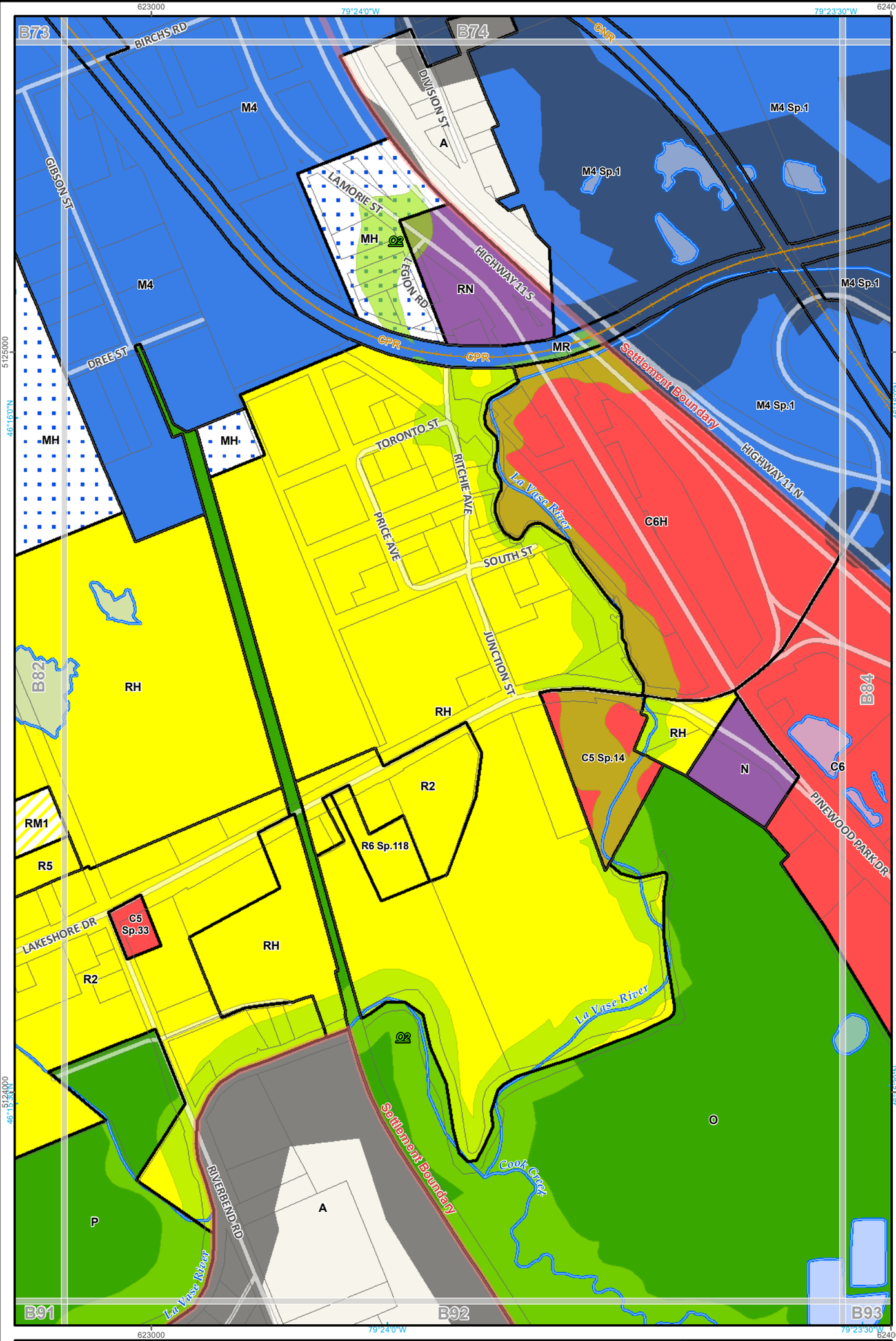

Constraint Policy Overlay

- O1 Floodway
- O2 Floodplain and Erosion
- Site Plan Control

This is Schedule "B83"
To By-law 2015-30
Passed the __ day of _____, 2015

Mayor Peter Chirico

City Clerk Karen McIsaac

Zoning Class

- Rural
- Commercial
- Industrial
- Industrial Bus. Park
- Industrial Holding
- Institutional
- Open Space, Park
- Residential Multiple
- Residential

CITY OF NORTH BAY
ZONING BY-LAW 2015-30

SCHEDULE
B83

June 12, 2026

1:6,030 @ Legal Size

N GRID 0 50 100 200 m

NORTH BAY ONTARIO CANADA
Just North Enough to be PERFECT

© City of North Bay, 2026
This map is not a legal plan or survey and should not be used as a navigational aid. The City of North Bay disclaims any liability that may arise from the use of the mapping data.

North American Datum 1983
Universal Transverse Mercator
17 T (Metric)

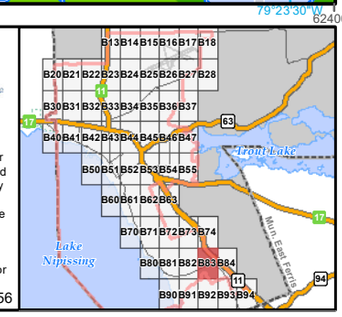

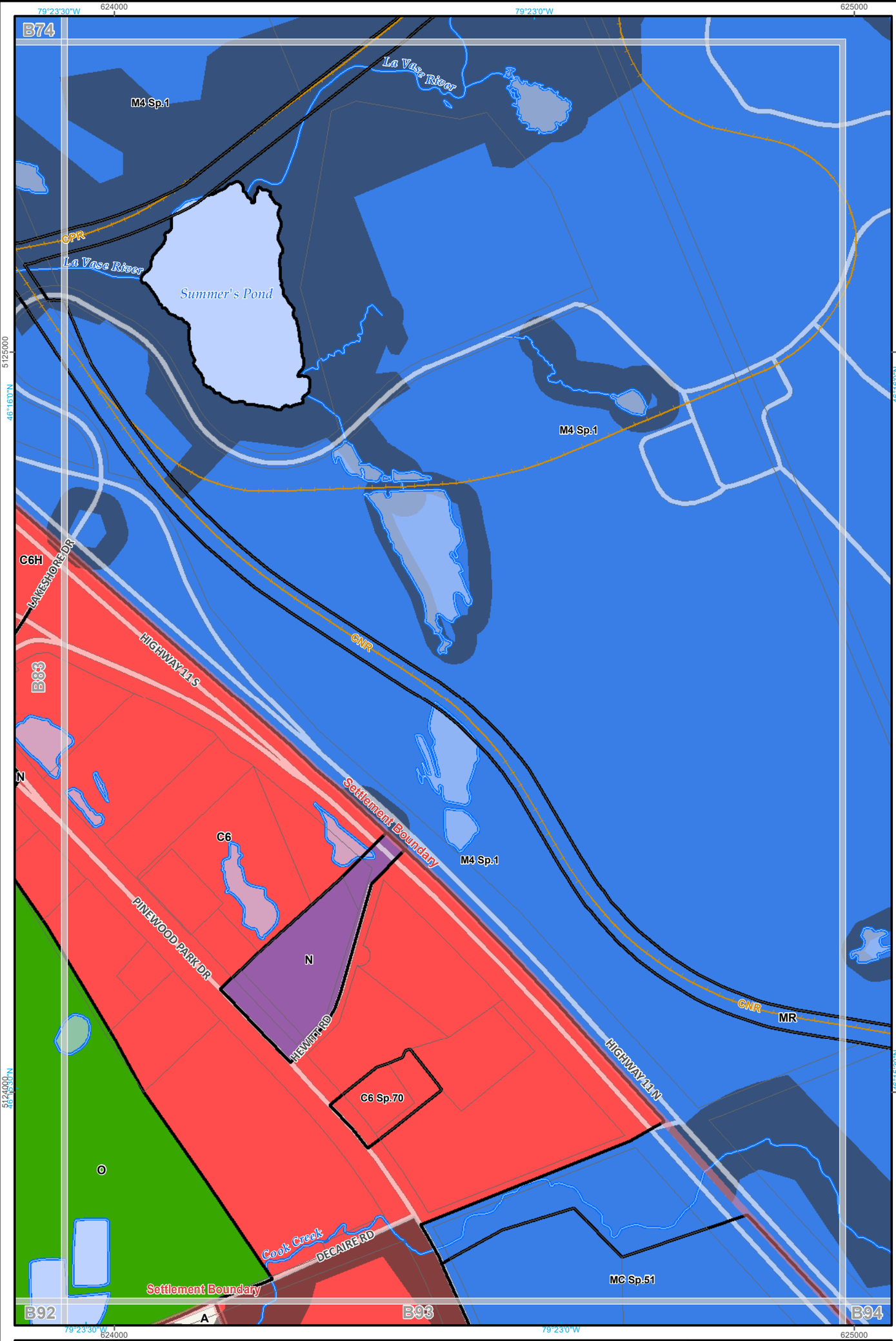

Constraint Policy Overlay

- 01 Floodway
- 02 Floodplain and Erosion
- Site Plan Control

This is Schedule "B84"
To By-law 2015-30
Passed the __ day of _____, 2015

Mayor Peter Chirico

City Clerk Karen McIsaac

Zoning Class

- Rural
- Commercial
- Industrial
- Industrial Bus. Park
- Industrial Holding
- Institutional
- Open Space, Park
- Residential Multiple
- Residential

CITY OF NORTH BAY
ZONING BY-LAW 2015-30

SCHEDULE
B84

June 12, 2026

1:6,030 @ Legal Size

GRID N

0 50 100 200 m

NORTH BAY
ONTARIO CANADA
Just North Enough to be PERFECT

© City of North Bay, 2026
This map is not a legal plan or survey and should not be used as a navigational aid. The City of North Bay disclaims any liability that may arise from the use of the mapping data.

North American Datum 1983
Universal Transverse Mercator
17 T (Metric)

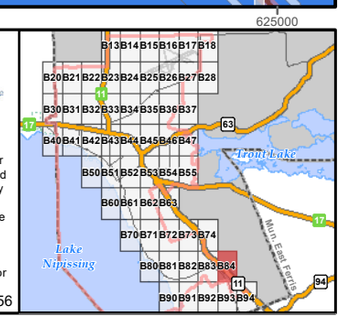

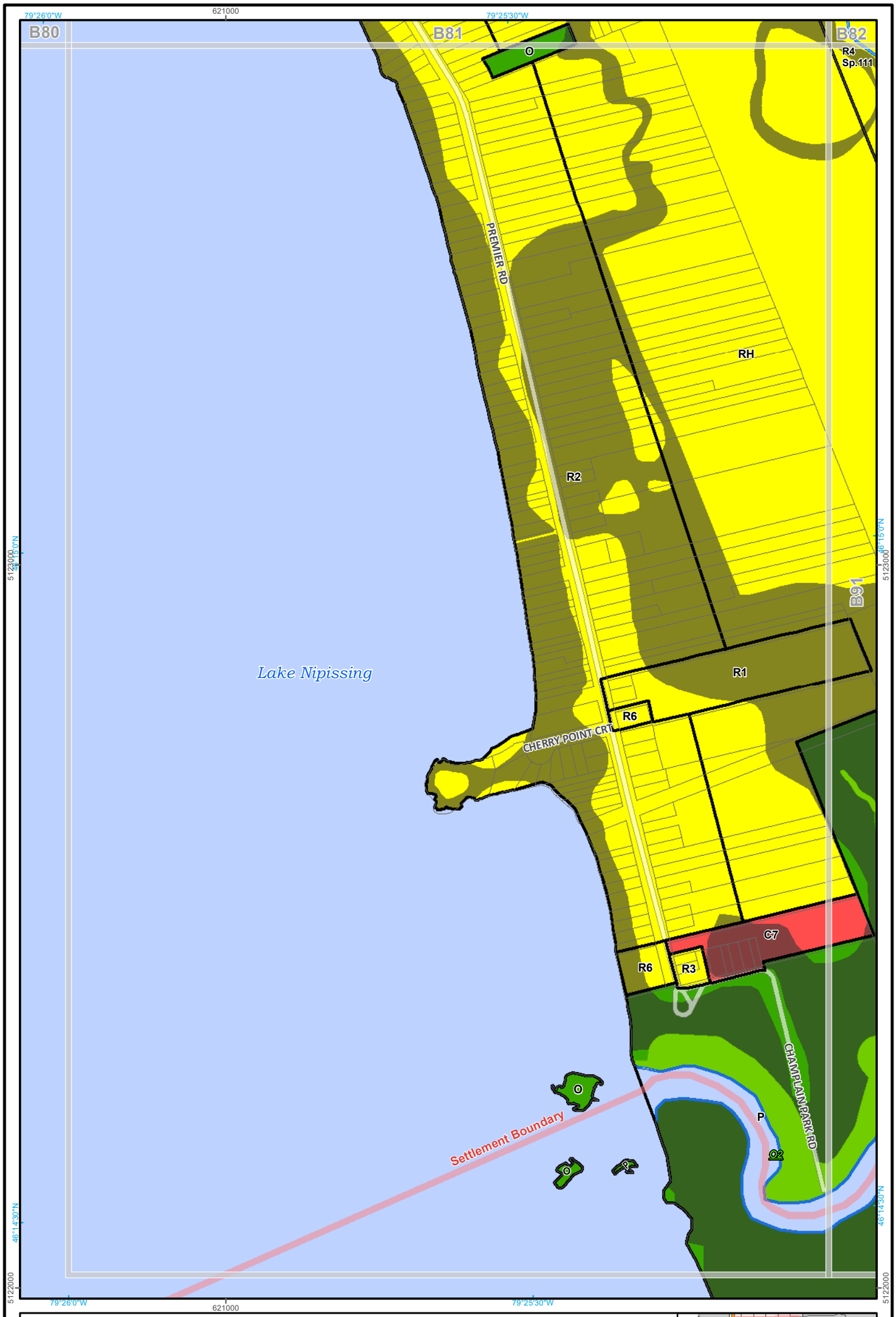

Constraint Policy Overlay

- O1 Floodway
- O2 Floodplain and Erosion
- Site Plan Control

This is Schedule "B90"
To By-law 2015-30
Passed the __ day of _____, 2015

Mayor Peter Chirico

City Clerk Karen McIsaac

Zoning Class

- Rural
- Commercial
- Industrial
- Industrial Bus. Park
- Industrial Holding
- Institutional
- Open Space, Park
- Residential Multiple
- Residential

CITY OF NORTH BAY
ZONING BY-LAW 2015-30

SCHEDULE
B90

June 12, 2026

1:6,030 @ Legal Size

GRID N

0 50 100 200 m

NORTH BAY ONTARIO CANADA
Just North Enough to be PERFECT

© City of North Bay, 2026
This map is not a legal plan or survey and should not be used as a navigational aid. The City of North Bay disclaims any liability that may arise from the use of the mapping data.

North American Datum 1983
Universal Transverse Mercator
17 T (Metric)

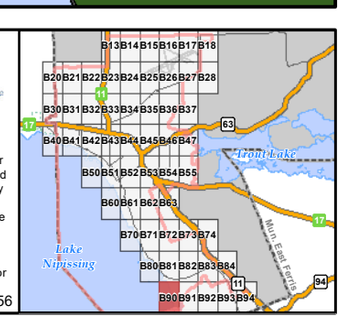

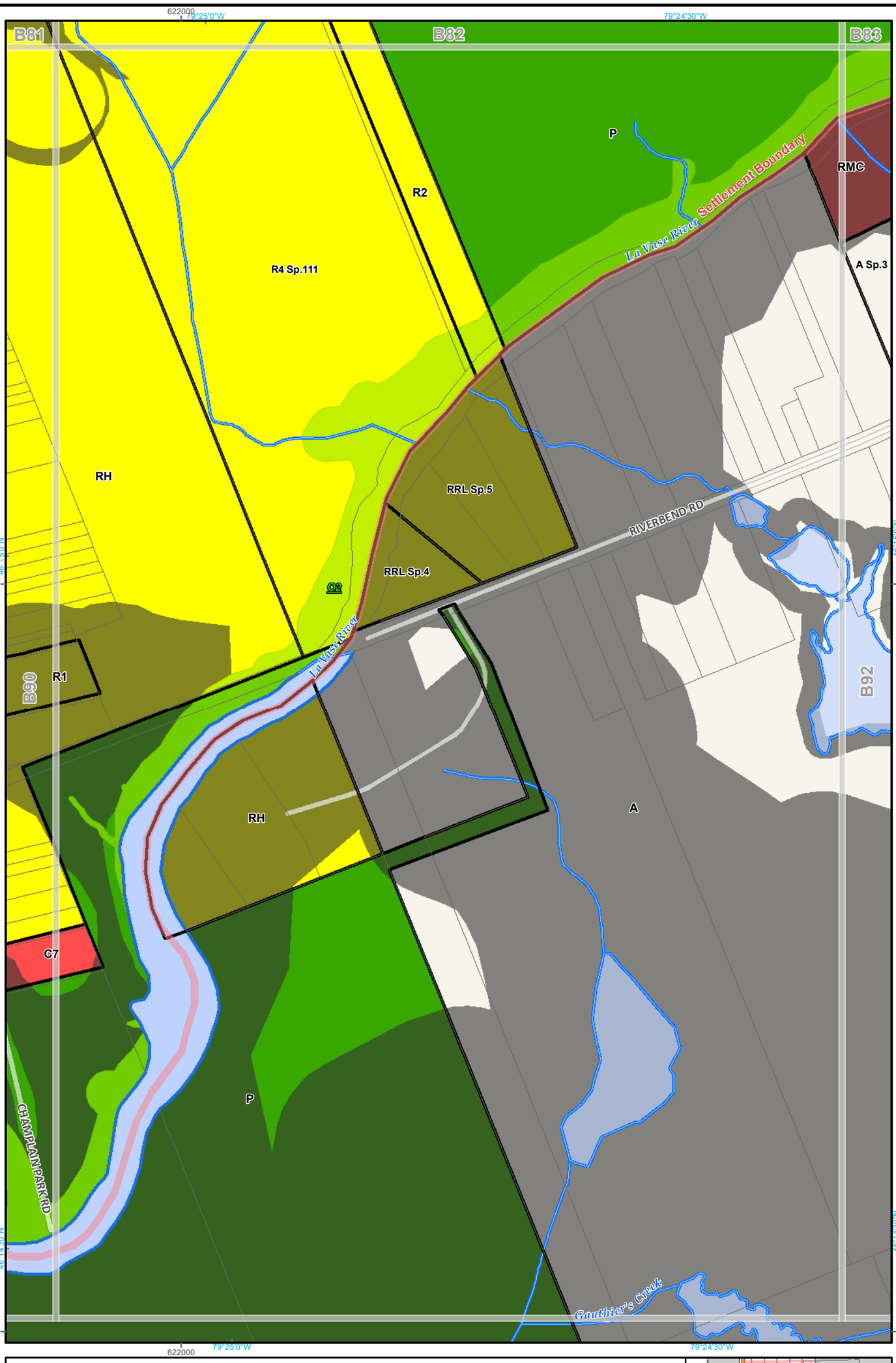

Constraint Policy Overlay

- O1 Floodway
- O2 Floodplain and Erosion
- Site Plan Control

This is Schedule "B91"
To By-law 2015-30
Passed the __ day of _____, 2015

Mayor Peter Chirico

City Clerk Karen McIsaac

Zoning Class

- Rural
- Commercial
- Industrial
- Industrial Bus. Park
- Industrial Holding
- Institutional
- Open Space, Park
- Residential Multiple
- Residential

CITY OF NORTH BAY
ZONING BY-LAW 2015-30

SCHEDULE
B91

June 12, 2026

1:6,030 @ Legal Size

GRID N

0 50 100 200 m

NORTH BAY ONTARIO CANADA
Just North Enough to be PERFECT

© City of North Bay, 2026
This map is not a legal plan or survey and should not be used as a navigational aid. The City of North Bay disclaims any liability that may arise from the use of the mapping data.

North American Datum 1983
Universal Transverse Mercator
17 T (Metric)

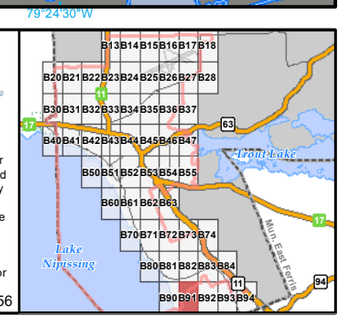

Constraint Policy Overlay

- O1 Floodway
- O2 Floodplain and Erosion
- Site Plan Control

Zoning Class

- Rural
- Commercial
- Industrial
- Industrial Bus. Park
- Industrial Holding
- Institutional
- Open Space, Park
- Residential Multiple
- Residential

This is Schedule "B92"
To By-law 2015-30
Passed the __ day of _____, 2015

Mayor Peter Chirico

City Clerk Karen McIsaac

CITY OF NORTH BAY
ZONING BY-LAW 2015-30

SCHEDULE
B92

June 12, 2026

1:6,030 @ Legal Size

GRID N

0 50 100 200 m

NORTH BAY
ONTARIO CANADA
Just North Enough to be PERFECT

© City of North Bay, 2026
This map is not a legal plan or survey and should not be used as a navigational aid. The City of North Bay disclaims any liability that may arise from the use of the mapping data.

North American Datum 1983
Universal Transverse Mercator
17 T (Metric)

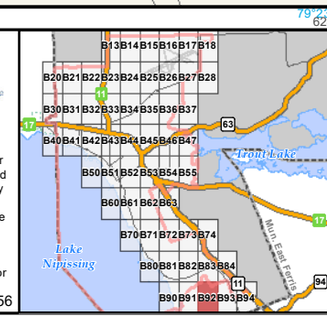

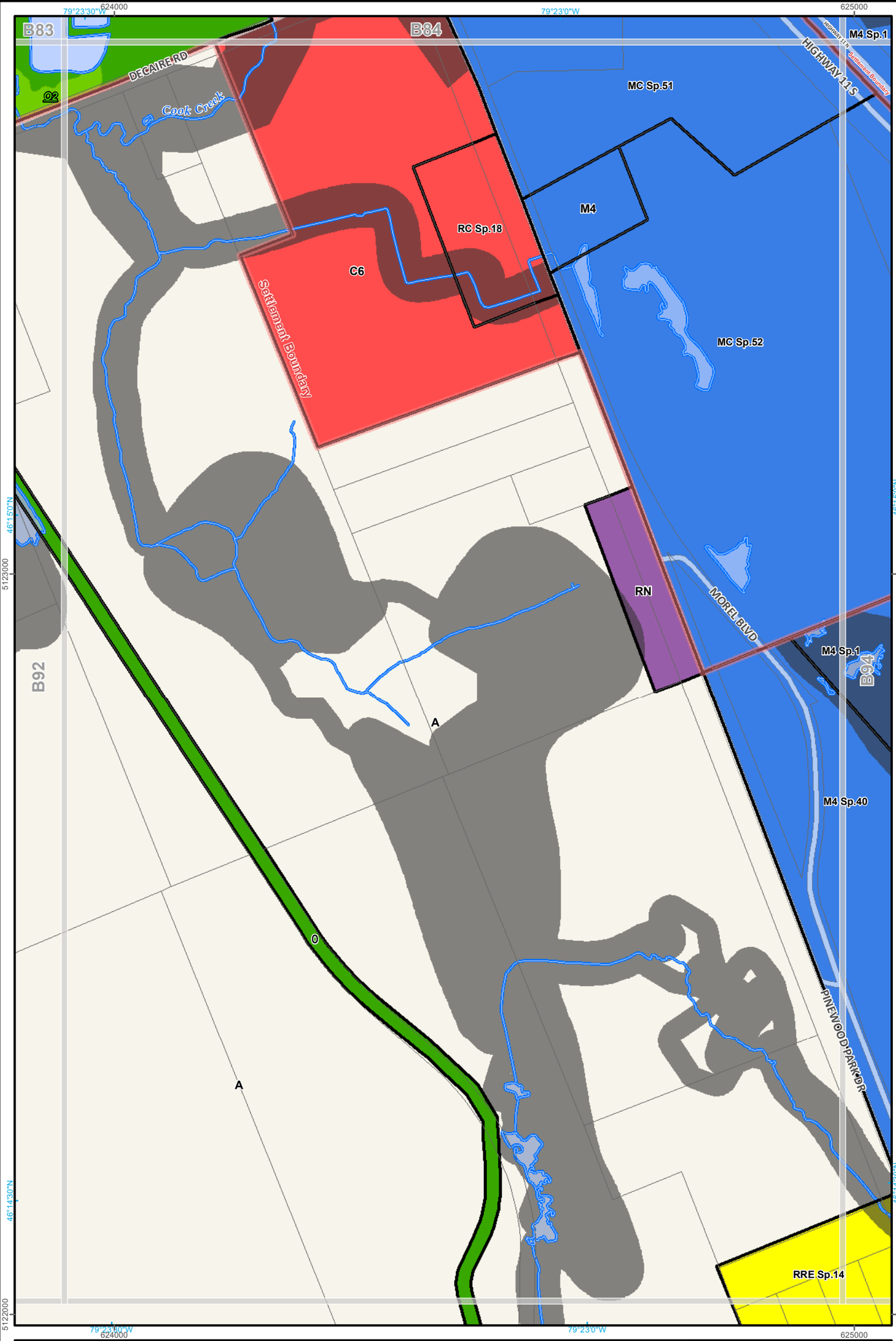

Constraint Policy Overlay

- Floodway
- Floodplain and Erosion
- Site Plan Control

This is Schedule "B93"
To By-law 2015-30
Passed the __ day of _____, 2015

Mayor Peter Chirico

City Clerk Karen McIsaac

Zoning Class

- Rural
- Commercial
- Industrial
- Industrial Bus. Park
- Industrial Holding
- Institutional
- Open Space, Park
- Residential Multiple
- Residential

CITY OF NORTH BAY
ZONING BY-LAW 2015-30

SCHEDULE
B93

June 12, 2026

1:6,030 @ Legal Size

GRID N

0 50 100 200 m

NORTH BAY ONTARIO CANADA
Just North Enough to be PERFECT

© City of North Bay, 2026
This map is not a legal plan or survey and should not be used as a navigational aid. The City of North Bay disclaims any liability that may arise from the use of the mapping data.

North American Datum 1983
Universal Transverse Mercator
17 T (Metric)

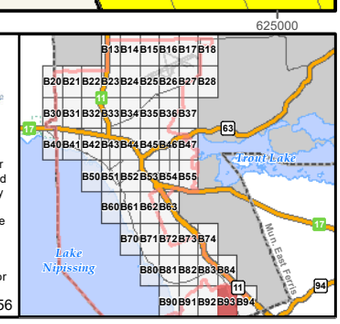

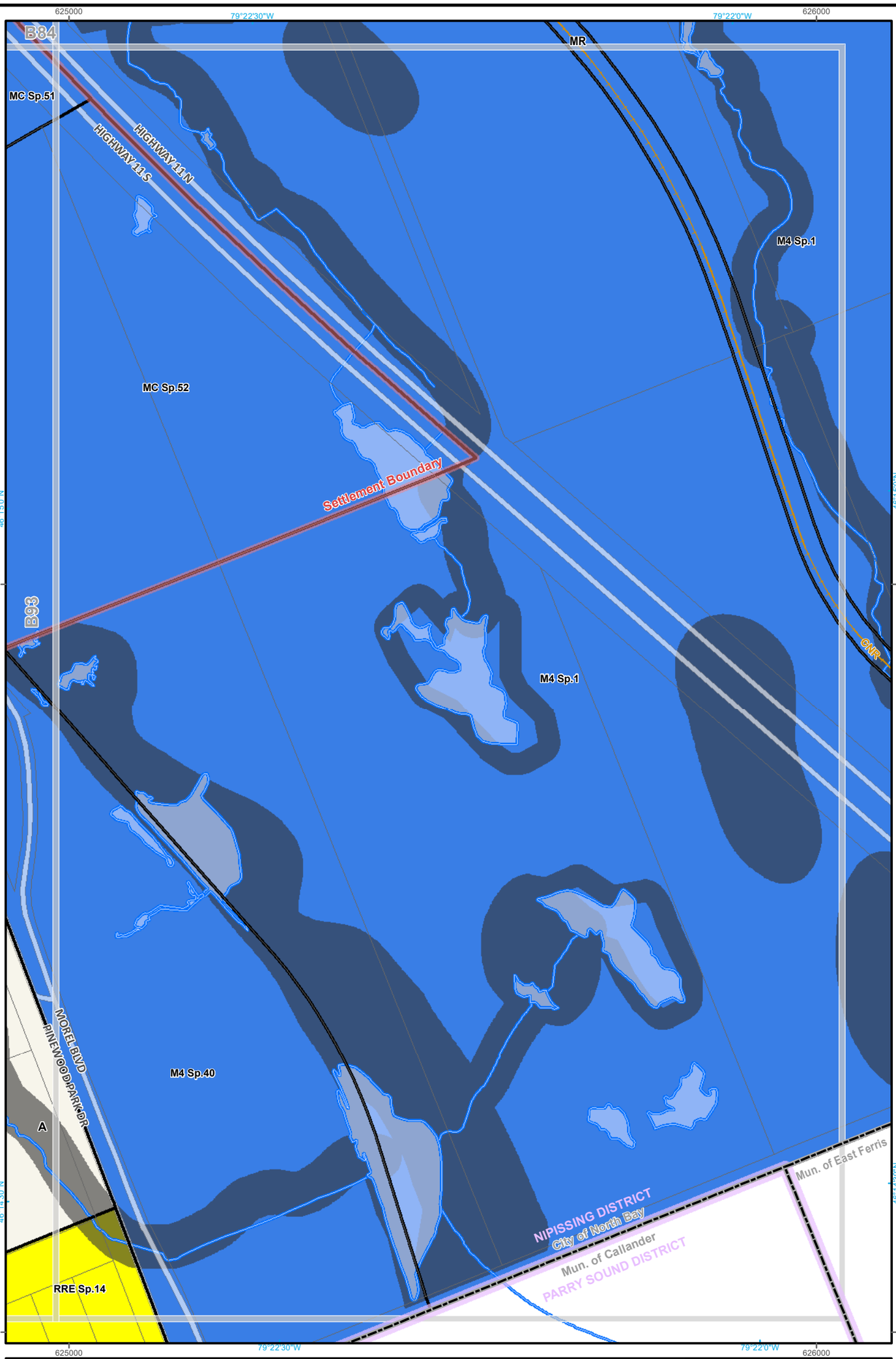

Constraint Policy Overlay

- O1 Floodway
- O2 Floodplain and Erosion
- Site Plan Control

This is Schedule "B94"
To By-law 2015-30
Passed the __ day of _____, 2015

Mayor Peter Chirico

City Clerk Karen McIsaac

Zoning Class

- Rural
- Commercial
- Industrial
- Industrial Bus. Park
- Industrial Holding
- Institutional
- Open Space, Park
- Residential Multiple
- Residential

CITY OF NORTH BAY
ZONING BY-LAW 2015-30

SCHEDULE
B94

June 12, 2026

1:6,030 @ Legal Size

GRID N

0 50 100 200 m

NORTH BAY ONTARIO CANADA
Just North Enough to be PERFECT

© City of North Bay, 2026
This map is not a legal plan or survey and should not be used as a navigational aid. The City of North Bay disclaims any liability that may arise from the use of the mapping data.
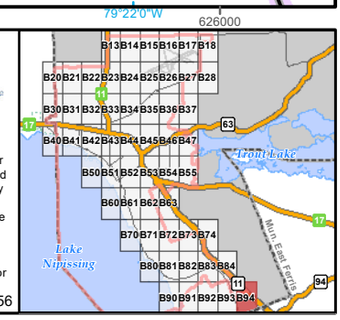
North American Datum 1983
Universal Transverse Mercator
17 T (Metric)